

THIS DECLARATION IS GIVEN IN LIEU OF AND IN CORRECTION OF DECLARATION dated September 22, 1982, executed by Stanford Associates, Inc. and entitled Second Supplemental Declaration of Merger and Annexation for Sutter's Mill Condominium.

FILED  
At 10:40 O'clock AM

EXHIBIT "B"

APR 5 1983

SECOND SUPPLEMENTAL DECLARATION  
OF MERGER AND ANNEXATION  
FOR  
SUTTER'S MILL CONDOMINIUM

259588

FRANK BORISKIE  
County Clerk, Brazos County, Texas  
By *[Signature]*

THE STATE OF TEXAS S  
COUNTY OF BRAZOS S

KNOW ALL MEN BY THESE PRESENTS:

DATE RECORDED 4-6-83

THAT WHEREAS, by instrument entitled Condominium Declaration for Sutter's Mill Condominium (the "Declaration") dated September 25, 1981, and filed for record in Volume 495, Pages 280-329 in the Real Property Records of Brazos County, Texas, Stanford Associates, Inc., a Texas corporation (herein called the "Declarant"), did establish a condominium project (herein called "Phase I") under the Condominium Act of the State of Texas (Texas Revised Civil Statutes, Article 1301a), which Declaration provides for a plan of separate and individual ownership of the area or space contained in buildings located on the real property described in Exhibit "A" attached hereto and made a part hereof for all purposes (the "Phase I Tract") and submits said real property to certain terms, covenants, conditions, easements, restrictions, uses, limitations and obligations which are deemed to run with said real property, reference to which is hereby made for all purposes;

WHEREAS, by instrument entitled Supplemental Declaration of Merger and Annexation for Sutter's Mill Condominium (the "Supplemental Declaration") dated 21 September, 1982 and filed for record in Volume 538, Pages 453 - 471 in the Real Property Records of Brazos County, Texas, Declarant incorporated that certain tract or parcel of land described in Exhibit "B" attached hereto and made a part hereof for all purposes (the "Phase II Tract") into the Sutter's Mill Condominium and submitted the Phase II Tract to the terms, covenants, conditions, easements, restrictions, uses, limitations and obligations contained in the Declaration;

WHEREAS, the undersigned Declarant desires to further expand the Sutter's Mill Condominium by adding thereto an additional parcel of land (herein called the "Phase III Tract") described on Exhibit "C" attached hereto and incorporated herein for all purposes, together with the improvements situated or to be situated thereon (herein called "Phase III");

WHEREAS, Section 3.1 of the Declaration provides that the administration of the Sutter's Mill condominium regime will be by the "Sutter's Mill Council of Co-Owners, a Texas non-profit corporation";

WHEREAS, Article IX, Section 9.1 of the Declaration provides that said Declaration may not be amended in any material respect unless all of the first Mortgagees and at least seventy-five percent (75%) of the Owners of the individual Condominium Units have given their prior written approval;

WHEREAS, Phase III will contain twenty-five (25) Units, which, when added to the thirty-five (35) Units contained in Phase I and the twenty (20) Units contained in Phase II, will aggregate eighty (80) Units;

WHEREAS, Declarant desires to amend the Declaration, as supplemented and amended by the Supplemental Declaration, in certain respects as hereinafter provided;

WHEREAS, Declarant has received the prior written approval of all of the first Mortgagees and at least seventy-five percent (75%) of the Owners of the individual Condominium Units to this Second Supplemental Declaration; and

WHEREAS, Declarant, who is also owner of record title to the Phase III Tract, declares that it is desired and intended that (i) the Phase III Tract be incorporated into the original Sutter's Mill Condominium, (ii) the Phase III Tract, together with the improvements thereon or to be located thereon, be submitted to the Sutter's Mill condominium regime created by the Declaration pursuant to the Condominium

Act of the State of Texas, and (iii) the terms, covenants, conditions, easements, restrictions, uses, limitations and obligations set forth in the Declaration shall, except as provided herein, apply to and have the same force and effect as to Phase III and shall run with the Phase III Tract.

NOW, THEREFORE, Declarant does hereby amend the Declaration, as supplemented and amended by the Supplemental Declaration, in order to submit the Phase III Tract, together with all improvements thereon or to be located thereon, to the Sutter's Mill condominium regime created by the Declaration pursuant to the Condominium Act of the State of Texas, and Declarant does hereby publish and declare that the terms, covenants, conditions, easements, restrictions, uses, limitations and obligations set forth in the Declaration shall, except as provided for herein, apply to and have the same force and effect as to Phase III and the Phase III Tract. The Phase III Tract, together with all improvements thereon or to be located thereon, shall be held, sold and conveyed subject to such terms, covenants, conditions, easements, restrictions, uses, limitations and obligations set forth in the Declaration, all of which are for the purpose of enhancing and protecting the value, desirability and attractiveness of the Phase III Tract. The said terms, covenants, conditions, easements, restrictions, uses, limitations and obligations shall run with the Phase III Tract and shall be binding on all parties having or acquiring any right, title or interest in all or any part of the Phase III Tract, their heirs, successors and assigns, and shall inure to the benefit of each Owner and lessee thereof.

The Phase III Tract shall become a part of the Sutter's Mill condominium regime, as defined in the Declaration, and the twenty-five (25) Units shown on the survey map of Phase III attached hereto and made a part hereof as Exhibit "D", shall become Units, as defined in the Declaration, and from and after the filing hereof, SUTTER'S MILL CONDOMINIUM-

PHASE III shall be a part of the Sutter's Mill condominium regime as if it had been originally described in the Declaration and the percentage or fraction of ownership interests in the Common Elements, as defined in the Declaration, is hereby reallocated and established among the total of eighty (80) Units as set out in Exhibit "E" of this Second Supplemental Declaration.

Declarant does also hereby amend the Declaration to provide that the administration of the Sutter's Mill condominium regime shall be by Stanford/College Station Council of Co-Owners, a Texas non-profit corporation, and Section 3.1 of the Declaration shall be so amended.

This Second Supplemental Declaration of Merger and Annexation may be amended by Declarant without joinder of any Unit Owner or Mortgagee in order to correct errors and discrepancies in said document or to comply with the requirements of the Veterans Administration, Federal Home Loan Mortgage Corporation, Federal National Mortgage Association or any other permanent lender approved by the Declarant; provided, however, that no vested property rights of any Unit Owner or Mortgagee shall be materially affected.

IN WITNESS WHEREOF, the undersigned, being the Declarant herein, has executed this instrument this 28 day of MARCH, 1983.

STANFORD ASSOCIATES, INC.;  
a Texas corporation

By: 

JOHN SCHMID

Its: Vice-President


THE STATE OF TEXAS §  
§  
COUNTY OF BRAZOS §

BEFORE ME, the undersigned authority, on this day personally appeared JOHN SCHMID, Vice-President of STANFORD ASSOCIATES, INC., a Texas corporation, known to me to be the person and officer whose name is subscribed to the foregoing.



instrument and acknowledged to me that he executed the same for the purposes and consideration therein expressed and in the capacity therein stated, as the act and deed of said corporation.

GIVEN UNDER MY HAND AND SEAL OF OFFICE this the 28th day of March, 1983.



Vickie L. Simor

Notary Public in and for  
Brazos County, T E X A S

My Commission Expires:

11/6/85

**EXHIBIT "A"**

**LEGAL DESCRIPTION OF LAND**

All that certain 2.87 acre tract or parcel of land lying and being situated in Brazos County, Texas, and being a portion of the 6.16 acre Reserve Tract, Block Two (2), GREEK VILLAGE, PHASE II, an addition to the City of College Station, Texas, according to plat of said addition recorded in Volume 408, page 241, Deed Records of Brazos County, Texas, and being more particularly described by metes and bounds as follows:

BEGINNING at the point of intersection of the northeast right-of-way line of Stallings Drive with the southeast right-of-way line of Dominik Drive, same being the west corner of the aforementioned 6.16 acre reserve tract;

THENCE N 45° 03' 18" E along the said southeast right-of-way line of Dominik Drive for a distance of 272.06 feet to the beginning of a curve to the right;

THENCE southeasterly along said curve to the right for an arc distance of 39.550 feet to the end of said curve, same lying on the southwest right-of-way line of Olympia Way, (Curve Data: central angle = 90° 38' 12", radius = 25.00 feet, tangent = 25.28 feet, the chord bears S 89° 37' 36" E for a distance of 35.51 feet);

THENCE S 44° 18' 30" E along the said southwest right-of-way line of Olympia Way for a distance of 587.38 feet to the beginning of a curve to the right;

THENCE southwesterly along said curve to the right for an arc distance of 39.28 feet to the end of said curve, same lying on northwest right-of-way line of University Oaks Boulevard; (Curve Data: central angle = 90° 00' 42", radius = 25.00 feet, tangent = 25.01 feet, the chord bears S 00° 41' 51" W for a distance of 35.36 feet);

THENCE S 45° 42' 12" W along the said northwest right-of-way line of University Oaks Boulevard for a distance of 288.01 feet to the center of an 80 foot Drainage Easement;

THENCE along the center of the said 80 foot Drainage Easement for the following calls:

N 04° 31' 16" W for a distance of 201.17 feet;

N 37° 46' 51" W for a distance of 355.10 feet;

N 84° 23' 23" W for a distance of 196.54 feet to the point of intersection with the northeast right-of-way line of Stallings Drive, same lying on a curve to the left;

THENCE northwesterly along said curve to the left for an arc distance of 4.04 feet, (Curve Data: central angle = 00° 26' 12", radius = 530.00 feet, tangent = 2.02 feet, the chord bears N 44° 43' 36" W for a distance of 4.04 feet, to the PLACE OF BEGINNING and containing 2.87 acres of land, more or less.

Field Notes:  
of a 1.75  
Acre Tract  
GREEK VILLAGE, PHASE II  
College Station, Brazos County, Texas

Field notes of a 1.75 acre tract or parcel of land lying and being situated in Brazos County, Texas, and being a portion of the 6.16 acre Reserve Tract, Block Two (2), GREEK VILLAGE, PHASE II, an addition to the City of College Station, Texas, according to plat of said addition recorded in Volume 408, page 241, Deed Records of Brazos County, Texas, and being more particularly described by metes and bounds as follows:

COMMENCING at the point of intersection of the northeast right-of-way line of Stallings Drive with the southeast right-of-way line of Dominik Drive, same being the west corner of the aforementioned 6.16 acre reserve tract;

THENCE along a curve in the southeast right-of-way line of Stallings Drive for an Arc Distance of 4.04 feet to the center of an 80 foot Drainage easement for the Place of Beginning ( Curve Data: Central Angle =  $00^{\circ}26'12''$ , Radius = 530.00 feet, Tangent = 2.02 feet, the chord bears  $S\ 44^{\circ}43'45''E$  for a distance of 4.04 feet );

THENCE along the center of the said 80 foot Drainage easement for the following calls:

N  $84^{\circ}23'23''E$  for a distance of 196.54 feet;  
S  $37^{\circ}46'51''E$  for a distance of 355.09 feet;  
S  $04^{\circ}31'16''E$  for a distance of 38.50 feet to a point for corner;

THENCE S  $85^{\circ}28'44''W$  for a distance of 103.25 feet to a point for corner;

THENCE N  $76^{\circ}01'16''W$  for a distance of 25.00 feet to a point for corner;

THENCE S  $74^{\circ}58'44''W$  for a distance of 60.00 feet to a point for corner;

THENCE S  $27^{\circ}58'44''W$  for a distance of 25.00 feet to a point for corner;

THENCE S  $74^{\circ}58'44''W$  for a distance of 40.00 feet to a point for corner;

THENCE S  $04^{\circ}01'16''E$  for a distance of 21.50 feet to a point for corner;

THENCE S  $85^{\circ}58'44''W$  for a distance of 12.50 feet to a point for corner;

THENCE N  $04^{\circ}01'16''W$  for a distance of 20.00 feet to a point for corner;

THENCE S  $85^{\circ}58'44''W$  for a distance of 15.39 feet to a point lying on the Southeast right-of-way line of the said Stallings Drive;

THENCE N  $05^{\circ}52'09''W$  along the said southeast right-of-way for a distance of 36.22 to an iron rod marking the beginning of a curve concave to the west;

THENCE along the Arc of said curve in the southeast right-of-way line of Stallings Drive for a distance of 357.42 feet to the PLACE OF BEGINNING and containing 1.75 acres of land more or less ( Curve Data : Central Angle =  $38^{\circ}38'21''$ , Radius = 530.00 feet, Tangent = 185.81, the chord bears  $N\ 25^{\circ}11'19''W$  for a distance of 350.69 feet );

# EXHIBIT "C"

## FIELD NOTES 1.54 Acre Tract SUTTER'S MILL PHASE III

Being all that certain tract or parcel of land and being a portion of the 6.16 acre Reserve Tract, Greek Village, Phase II, an addition to the City of College Station, Texas, plat of said addition being recorded in Volume 408, Page 241 of the Deed Records of Brazos County, Texas, and being more particularly described by metes and bounds as follows:

BEGINNING: at an iron rod found marking the intersection of the east right-of-way line of Stallings Drive and the northwest right-of-way line of University Oaks Boulevard, said iron rod also being the most southerly corner of the aforesaid 6.16 acre reserve tract;

THENCE: 48.81 feet in a northwesterly direction along the arc of a curve in said Stallings Drive having a central angle of  $111^{\circ} 51' 50''$ , a radius of 25.00 feet, a tangent of 36.97 feet and a long chord bearing  $N 78^{\circ} 21' 53'' W$  for a distance of 41.42 feet for corner;

THENCE: 135.87 feet continuing along Stallings Drive in a northwesterly direction along the arc of a curve having a central angle of  $16^{\circ} 33' 49''$ , a radius of 470.00 feet, a tangent of 68.41 feet and a long chord bearing  $N 14^{\circ} 09' 04'' W$  for a distance of 135.40 feet to the Point of Tangency;

THENCE:  $N 05^{\circ} 52' 09'' W$  continuing along the east line of Stallings Drive for a distance of 152.06 feet for corner;

THENCE:  $N 85^{\circ} 58' 44'' E$  for a distance of 15.39 feet to a point for corner;

THENCE:  $S 04^{\circ} 01' 16'' E$  for a distance of 20.00 feet to a point for corner;

THENCE:  $N 85^{\circ} 58' 44'' E$  for a distance of 12.50 feet to a point for corner;

THENCE:  $N 04^{\circ} 01' 16'' W$  for a distance of 21.50 feet to a point for corner;

THENCE:  $N 74^{\circ} 58' 44'' E$  for a distance of 40.00 feet to a point for corner;

THENCE:  $N 27^{\circ} 58' 44'' E$  for a distance of 25.00 feet to a point for corner;


THENCE:  $N 74^{\circ} 58' 44'' E$  for a distance of 60.00 feet to a point for corner;

THENCE:  $S 76^{\circ} 01' 16'' E$  for a distance of 25.00 feet to a point for corner;

THENCE:  $N 85^{\circ} 28' 44'' E$  for a distance of 103.25 feet to the center of an 80 foot Drainage easement for corner;

THENCE:  $S 04^{\circ} 31' 16'' E$  for a distance of 162.67 feet along the center of the said 80 foot Drainage easement for corner, said corner also being in the aforesaid northwest right-of-way line of University Oaks Boulevard;

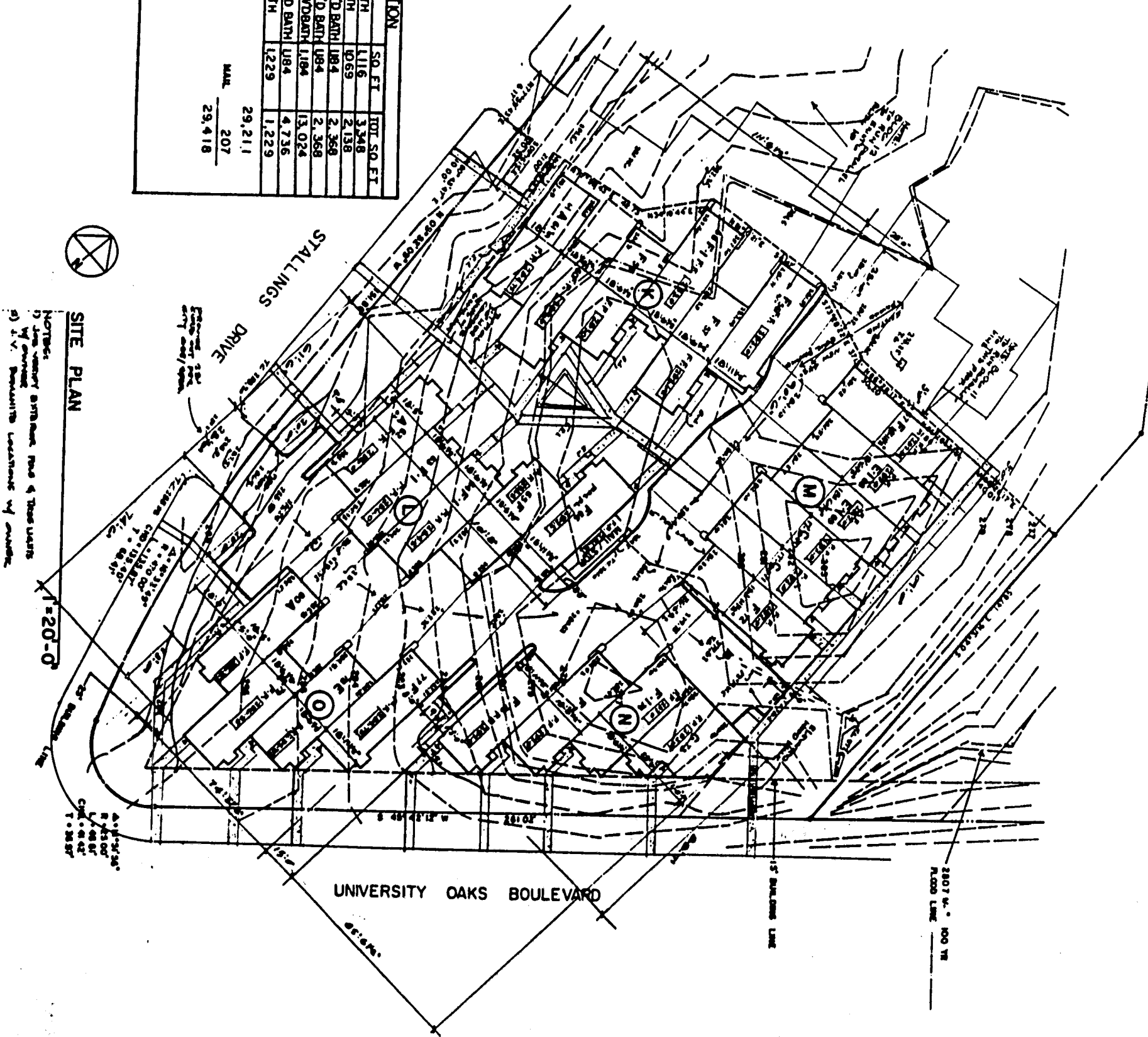
THENCE:  $S 45^{\circ} 42' 12'' W$  for a distance of 261.02 feet to the POINT OF BEGINNING and containing 1.54 acres of land, more or less, according to a survey made under the supervision of Michael R. McClure, Registered Public Surveyor No. 2859 in January, 1983.



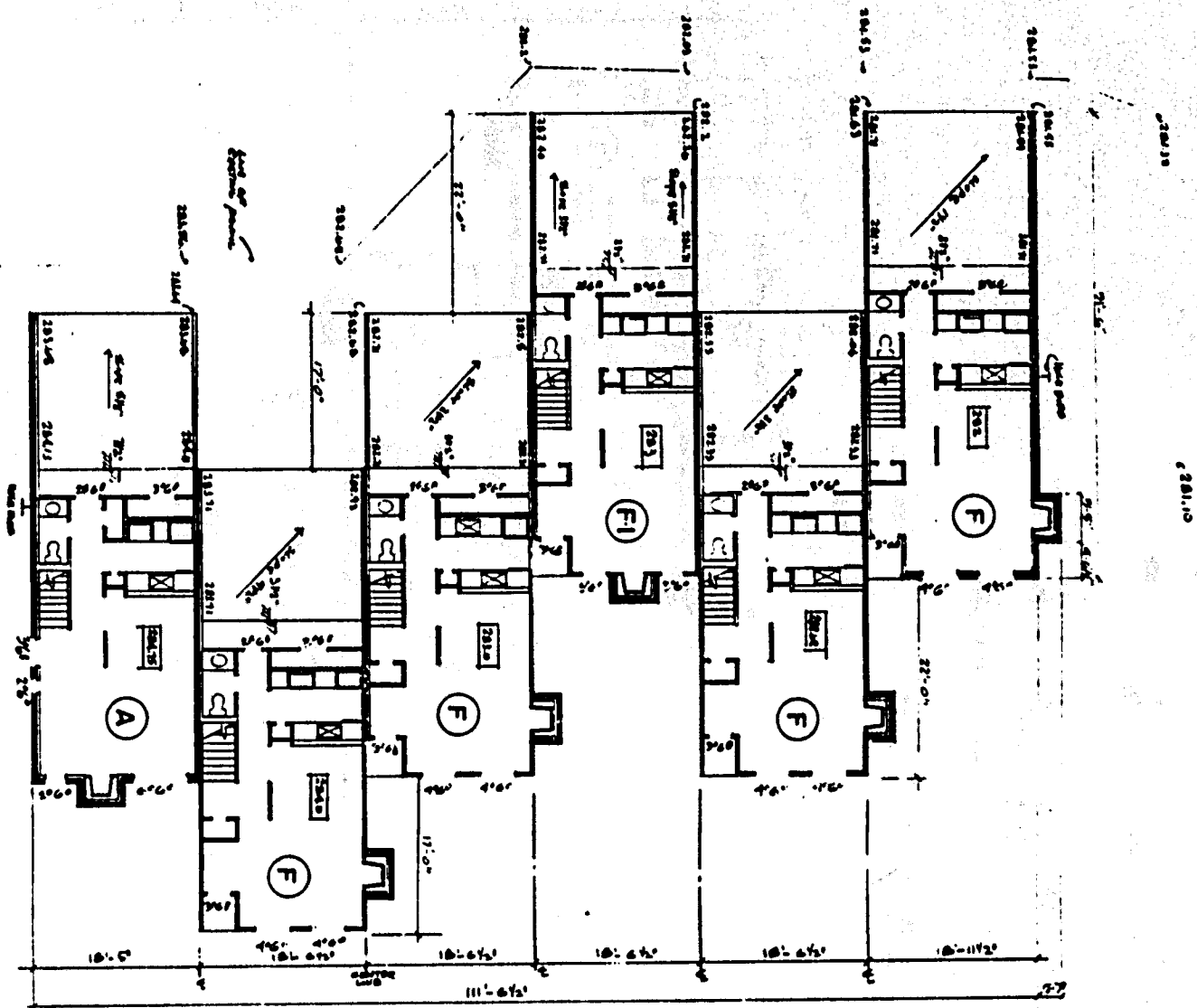
569 294  
VOL PAGE

# EXHIBIT "D"

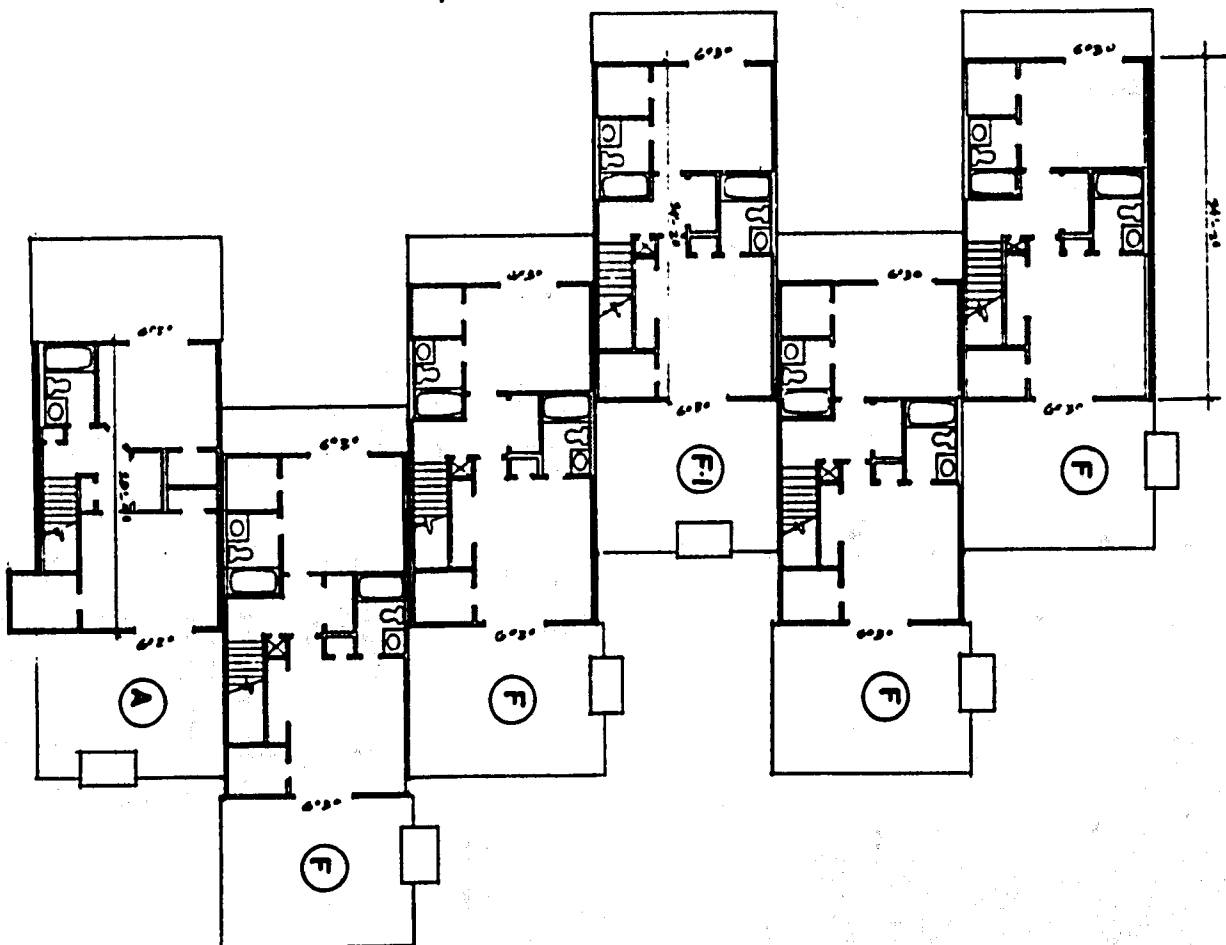
| UNIT TABULATION                 |     |   |                  |
|---------------------------------|-----|---|------------------|
| TYPE                            | NO. | % | DESCRIPTION      |
| A                               | 3   |   | 2 BR. 1 1/2 BATH |
| C                               | 2   |   | 2 BR. 1 1/2 BATH |
| E                               | 2   |   | 2 BR. 1 1/2 BATH |
| E1                              | 2   |   | 2 BR. 1 1/2 BATH |
| F                               | 11  |   | 2 BR. 2 1/2 BATH |
| F1                              | 4   |   | 2 BR. 2 1/2 BATH |
| G                               | 1   |   | 2 BR. 2 1/2 BATH |
| 25                              |     |   |                  |
| PARKING FOR 54 cars = 2.16/UNIT |     |   |                  |
|                                 |     |   | 29,211           |
|                                 |     |   | 207              |
|                                 |     |   | 29,418           |



# EXHIBIT "D"



**FIRST FLOOR PLAN BUILDING (K)**

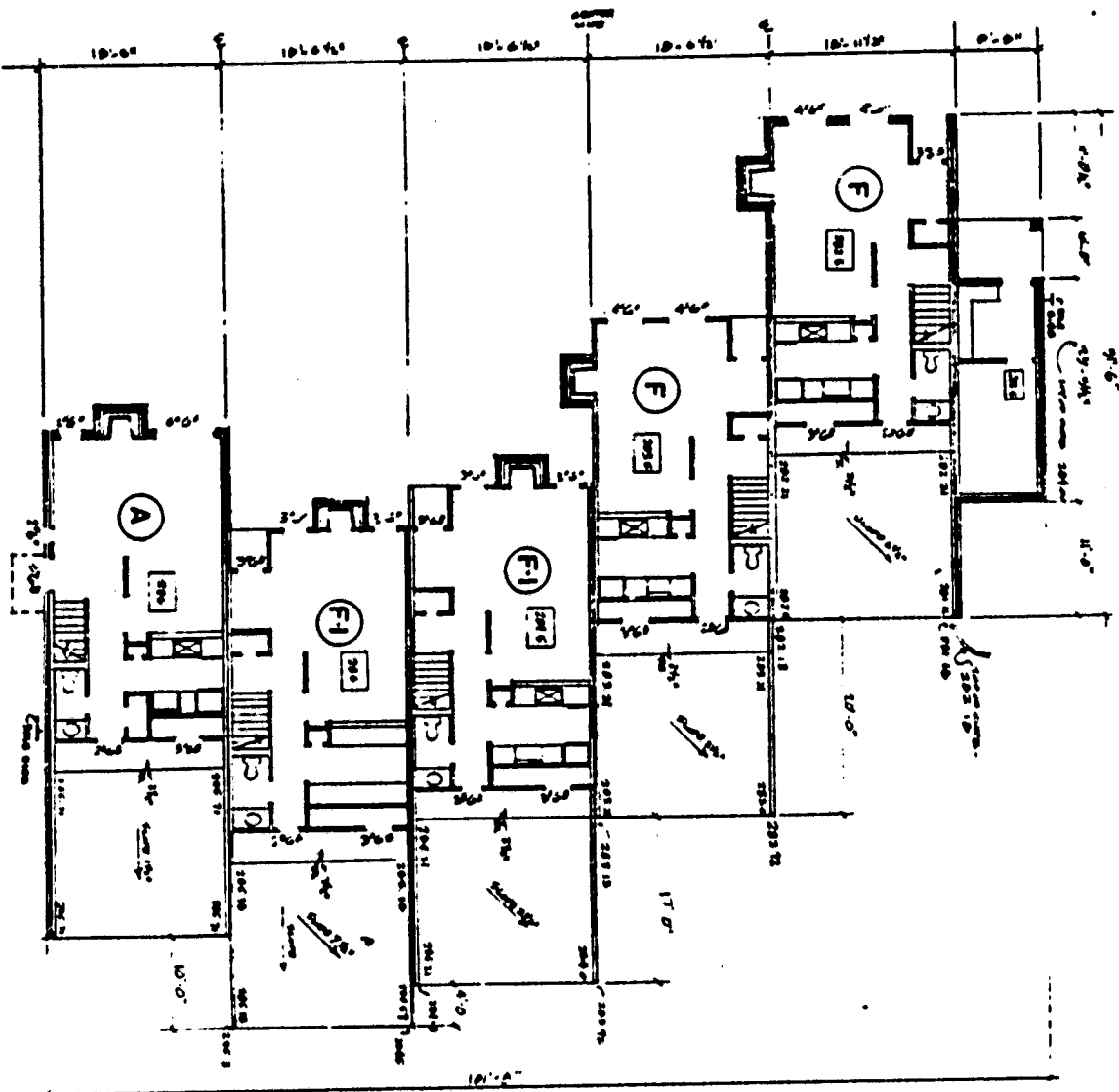


**SECOND FLOOR PLAN** **BUILDING K**

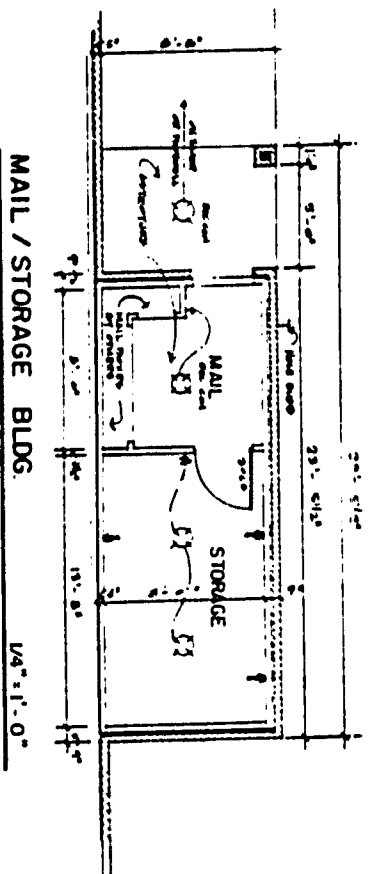
**GENERAL NOTE:**  
DALL TUBS TO HAVE  
RUNNING ACCESS  
TO THE HOT WATER SERVICE.

# EXHIBIT "D"

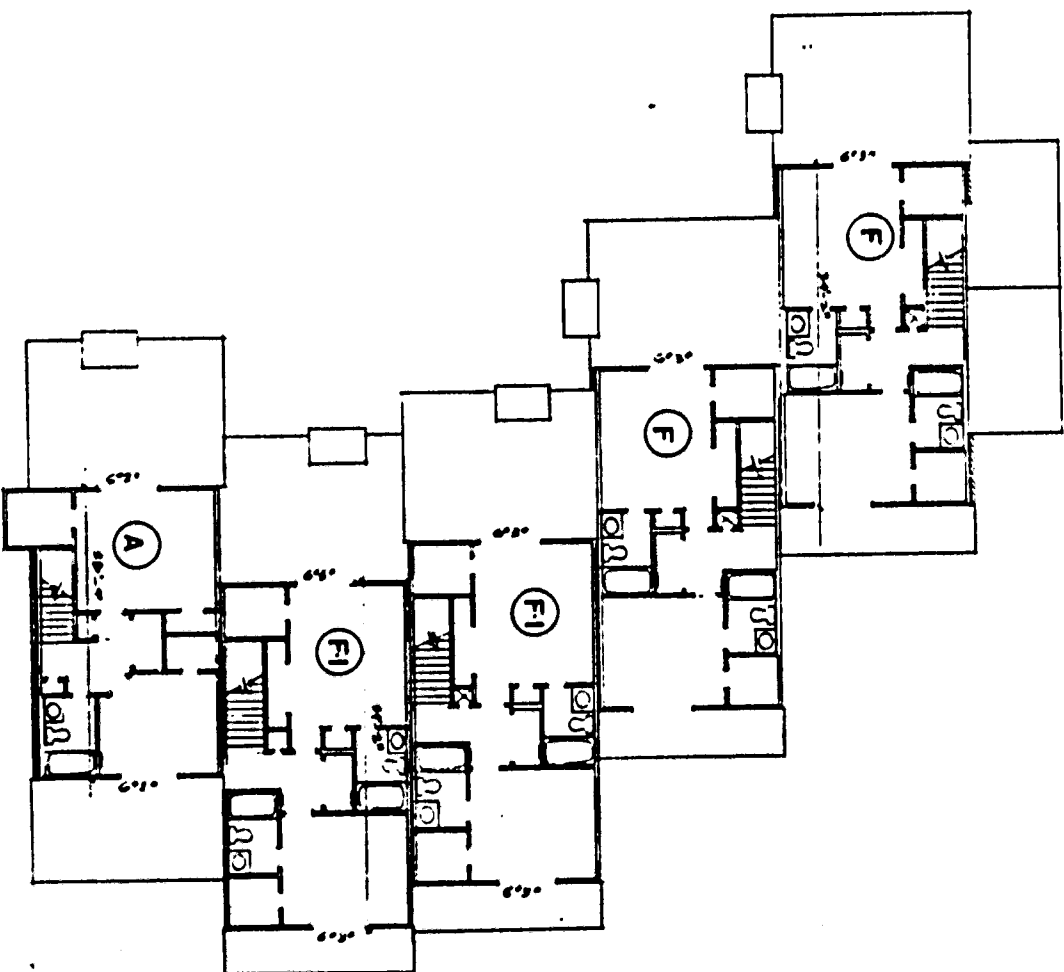
FIRST FLOOR PLAN BUILDING ①



MAIL / STORAGE BLDG.



SECOND FLOOR PLAN BUILDING ①



## GENERAL NOTE

1. ALL ROOMS TO BE MAINTAINED AS SHOWN ON THIS PLAN.

2. SEE EXHIBIT "E" FOR DETAILS.

SHEET  
A.3  
DATE  
07/20/72

REVISIONS  
10/10/72  
11/10/72  
12/10/72

SCALE  
1/8"=1'-0"  
TITLE  
BLDG.  
①

SUTTER S MILL  
PHASE III

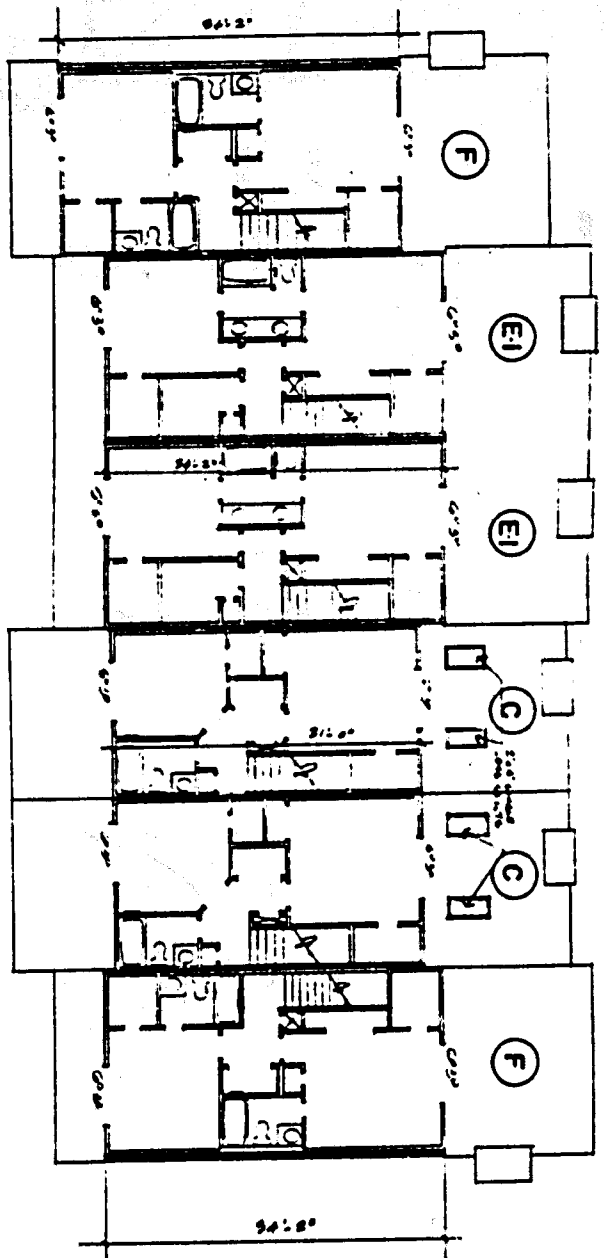
**CSA**

COLE/SMITH ASSOCIATES, INC.  
architects & planners  
2217 Richmond Ave. Suite 100  
Houston, Texas 77027  
1-713-227-2244

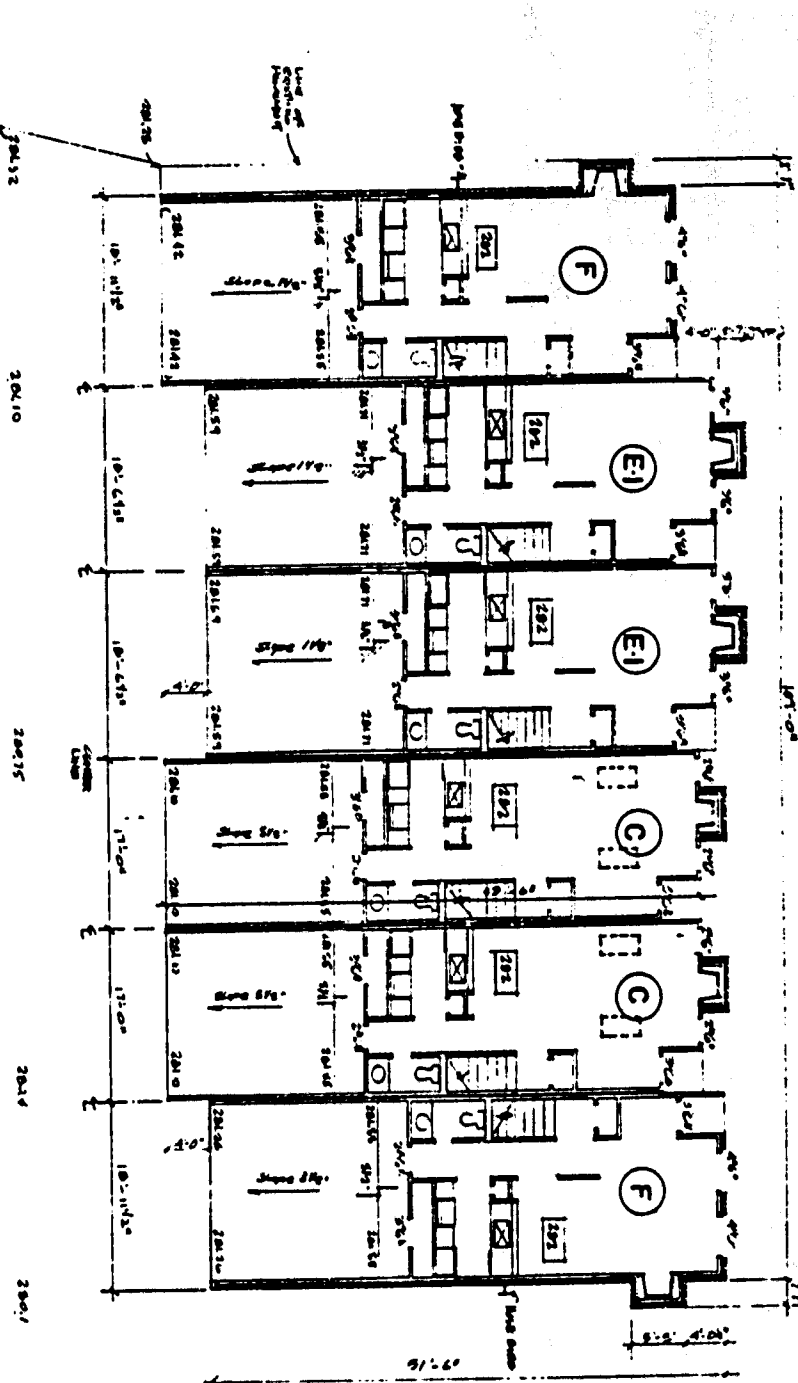




# EXHIBIT "D"



SECOND FLOOR PLAN BUILDING M



FIRST FLOOR PLAN BUILDING M

## GENERAL NOTE:

ALL TUBES TO HAVE  
PERMANENT ACCESS  
DO NOT SCALE DOWN

DATE  
3/18/92  
A.4

REVISIONS  
14/10/93  
15/10/93

SCALE  
1/8" = 1'-0"  
TITLE  
BLDG.  
M

SUTTER'S MILL  
PHASE III

CSA

COLE/BMTH ASSOCIATES, INC.  
architects & planners  
2817 Richmond Ave. suite 100  
Houston, Texas 77057  
1-713-857-8344



# EXHIBIT

[illegible]

Floor plan of the second floor. The plan shows a complex arrangement of rooms and corridors. Key features include:

- Entrance:** Located at the top center of the plan.
- Rooms:** Labeled with circled letters: 'F' (multiple rooms), 'F-1', and 'G'.
- Staircase:** Located in the lower right area of the plan.
- Dimensions:** A dimension line on the left indicates a width of 30'-0".
- Orientation:** The plan is oriented with the entrance at the top.

ALL TUBS TO HAVE  
FURNISHING ACCESS  
TO HOT WATER TANKS

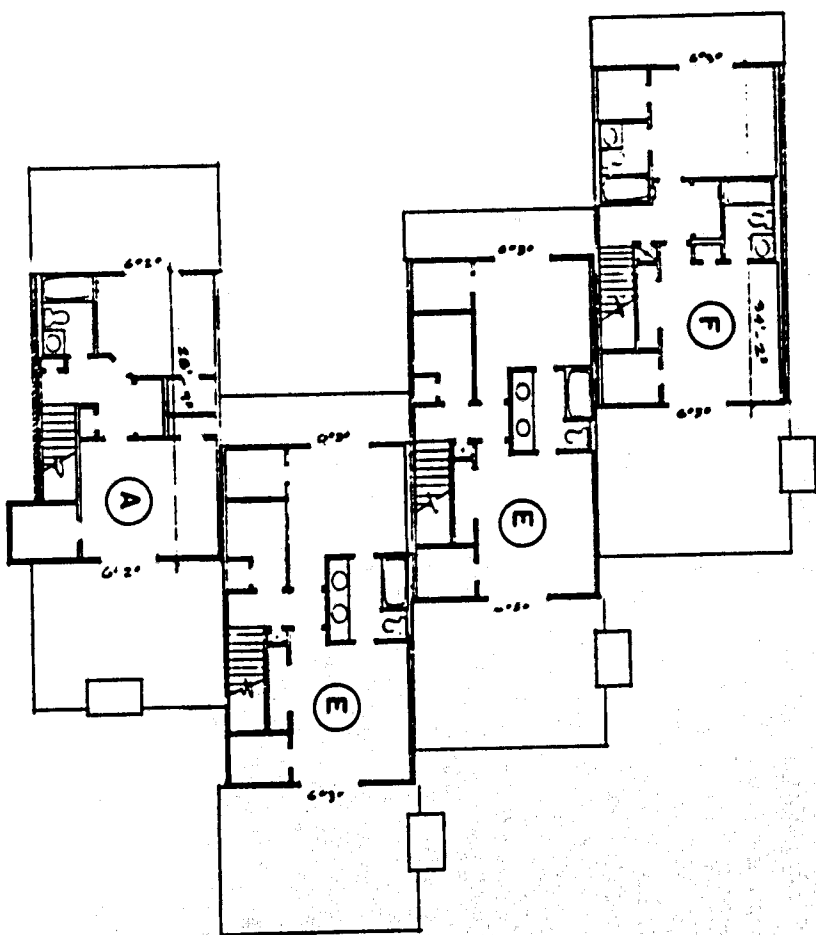
# CSA



**VOL 509 PAGE 299**

[illegible]

**FIRST FLOOR PLAN BUILDING 0**



**SECOND FLOOR PLAN BUILDING 0**

GENERAL NOTES:

1) ALL TUBES TO HAVE  
RUNNING ACCENTS

2) DO NOT SCALE DRILLS

**COLE/SMITH ASSOCIATES, INC.**  
architects & planners  
3217 Richmond Ave. suite 100  
Houston, Texas 77057  
1-713-627-2344



# CSA

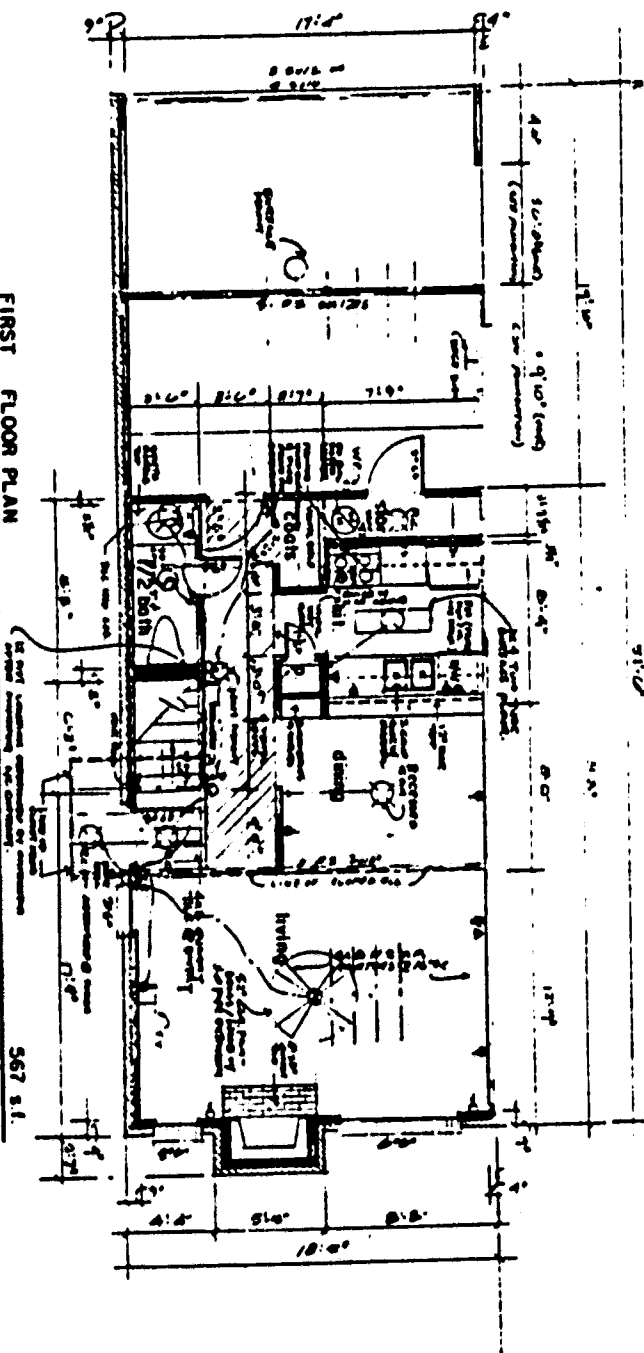
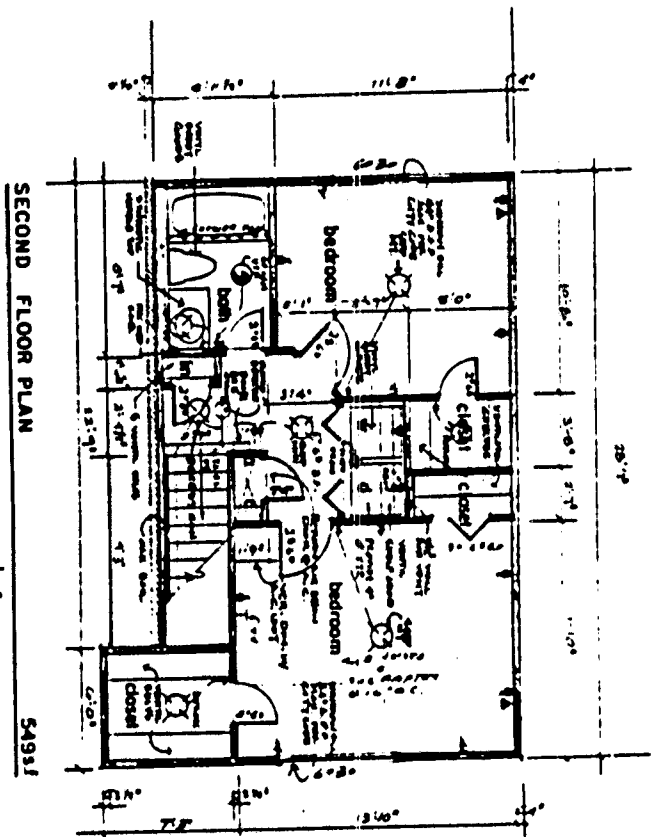
SUTTER'S MILL  
PHASE III

SCALE  
1/8"=1'-0"  
TITLE  
BLDG.  
0

REVISION  
10/30/05  
REVISED BY  
05/01/05  
10/30/05 - J.  
05/01/05

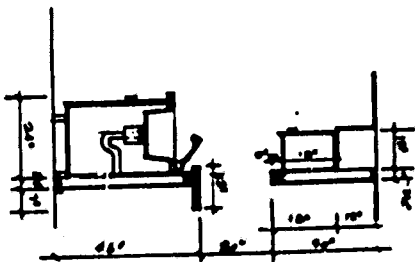
**SHEET**  
**A.6**  
**DATE**  
**3/11/74**

# EXHIBIT "D"



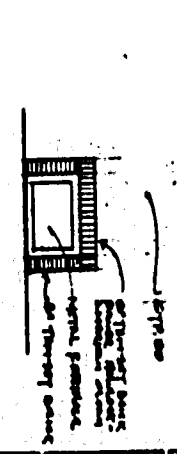
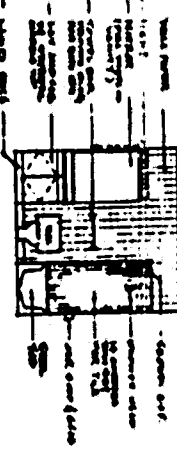
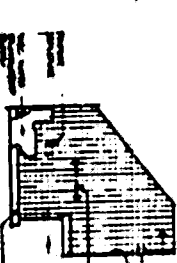
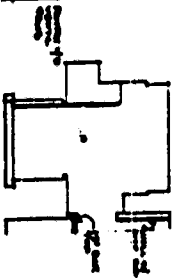
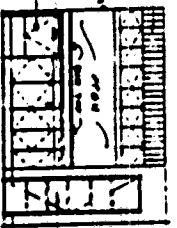
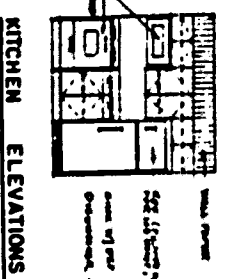
\* GENERAL NOTE: DO NOT SCALE DRAWING.

01 TYPICAL SECTION AT PASSTRU

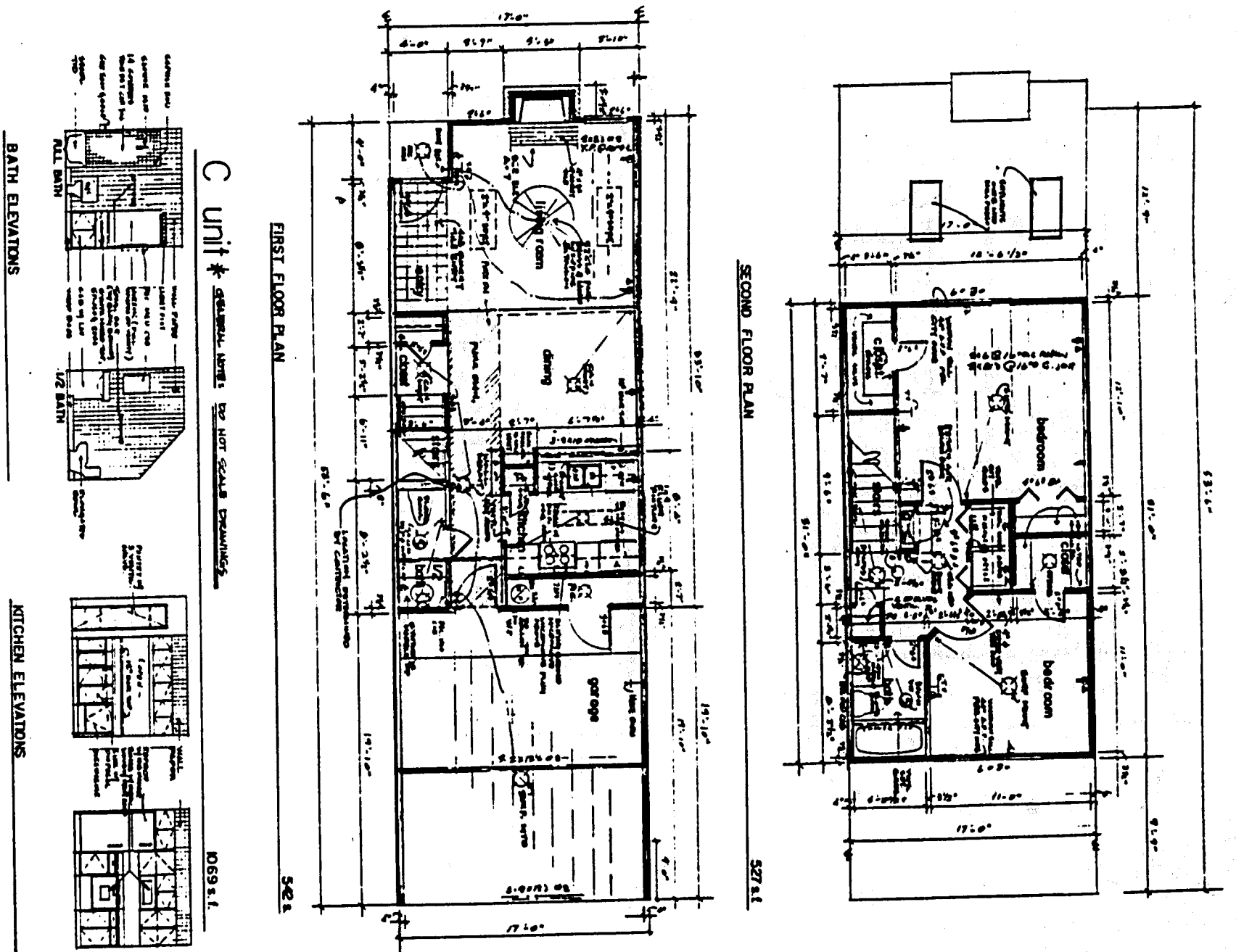


A UNIT

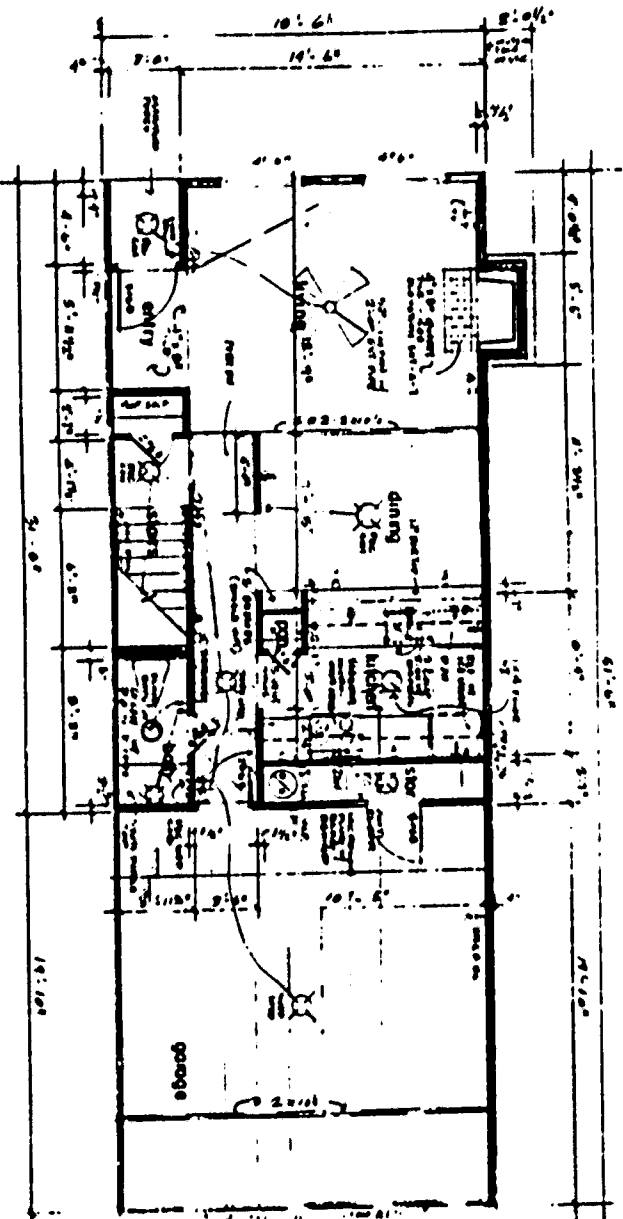
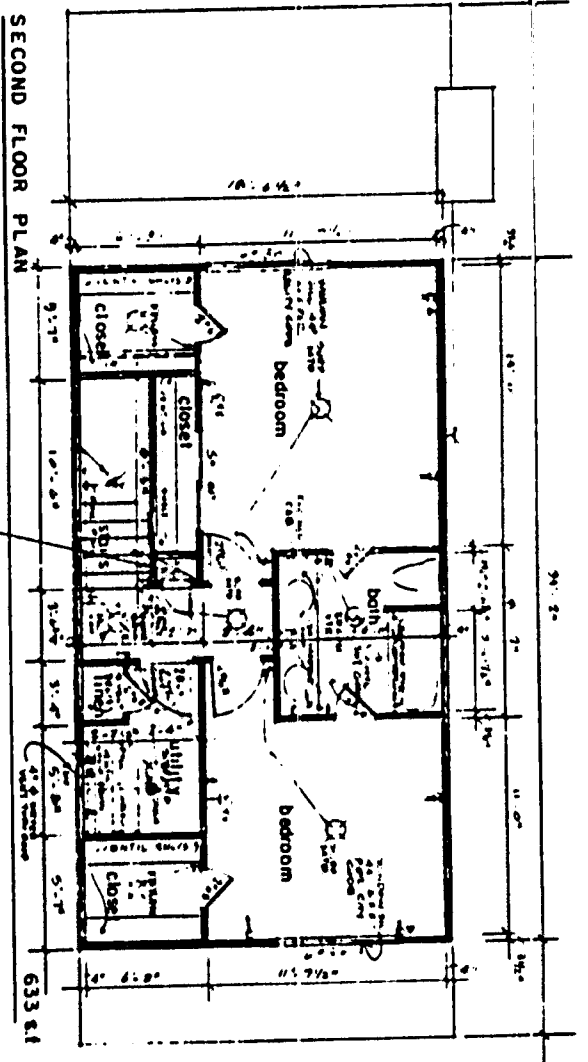
1,116 S.I.



# EXHIBIT "D"

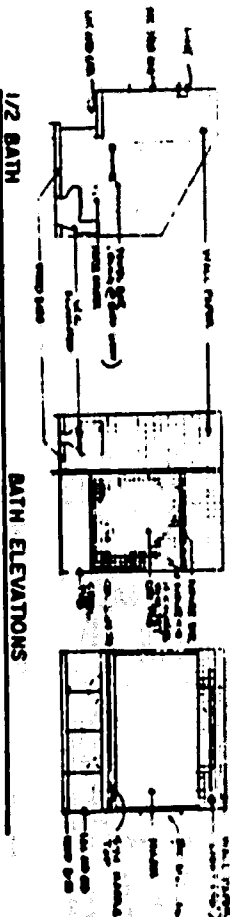
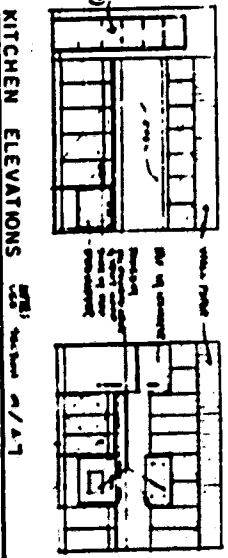


# EXHIBIT "D"



E unit \* NOTE: DO NOT SCALE DRAWINGS

1184 S.I.



# EXHIBIT "D"

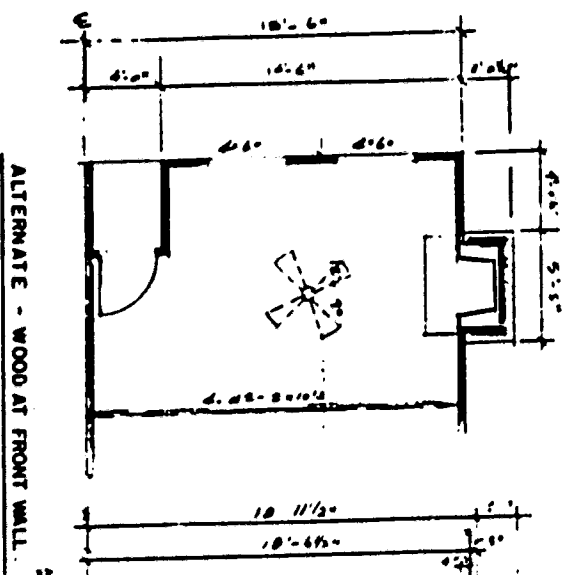


1184 3 f

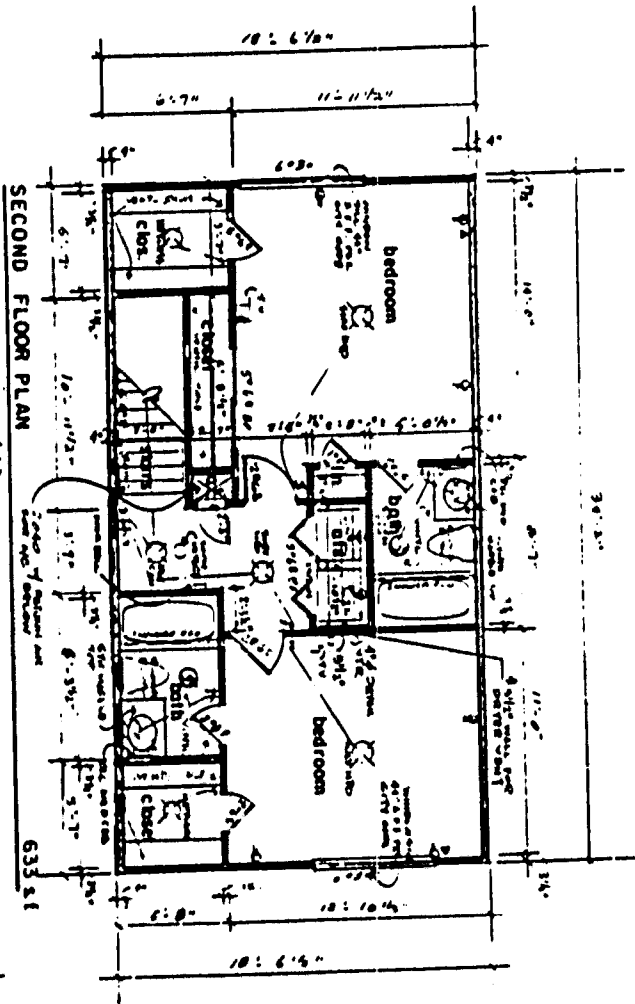




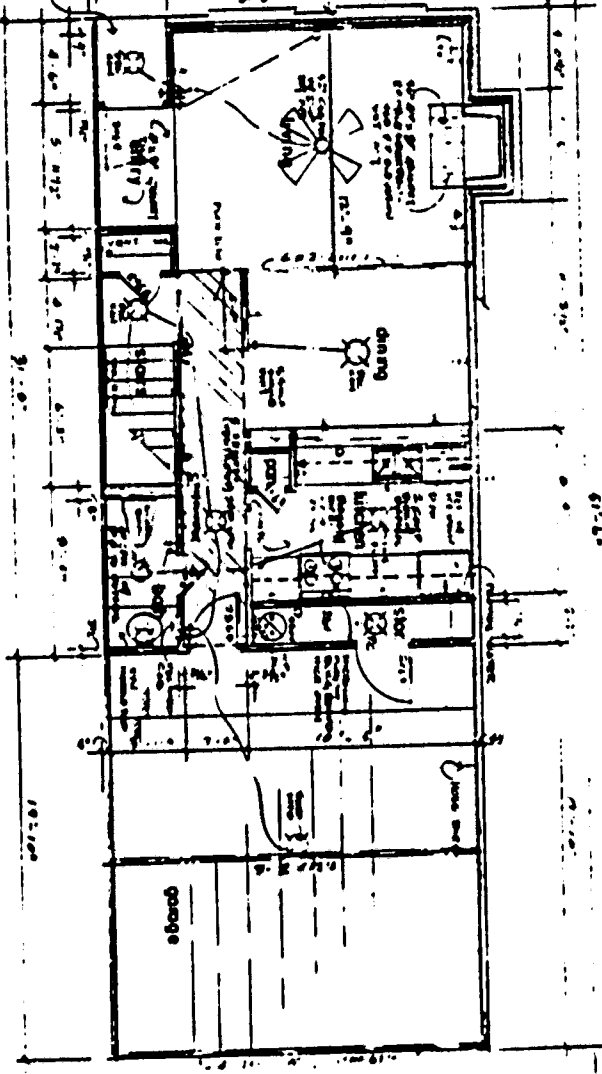
# EXHIBIT "D"



**ALTERNATE - WOOD AT FRONT WALL**



## SECOND FLOOR PLAN

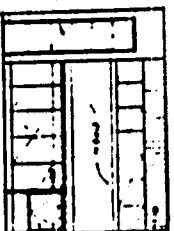


**FIRST FLOOR PLAN**


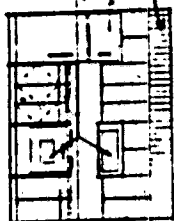
551 8 19

F unit construction WTS DO NOT SEND THANKS

11B4 3E



## KITCHEN ELEVATIONS



## 1/2 BATH

## BATH ELEVATIONS



**COLE/SMITH ASSOCIATES, INC.**  
architects & planners  
3817 Richmond Ave. suite 100  
Houston, Texas 77027  
1-713-827-8344

SUTTER'S MILL  
PHASE III 5

569

**VOL** **PAGE** 305

# CSA

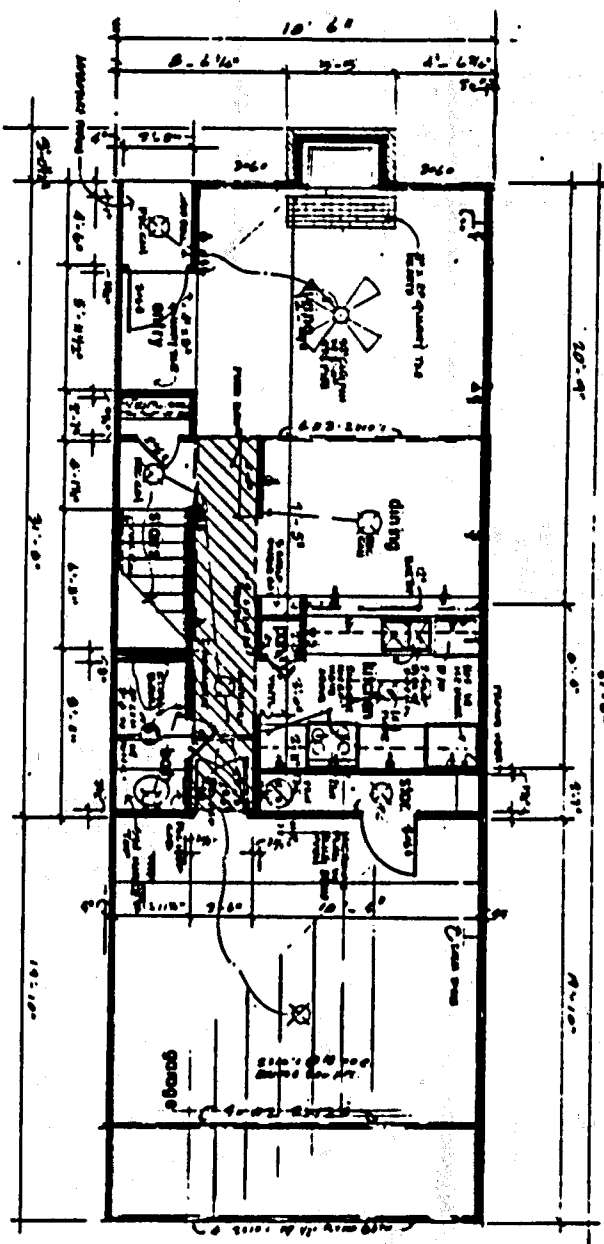
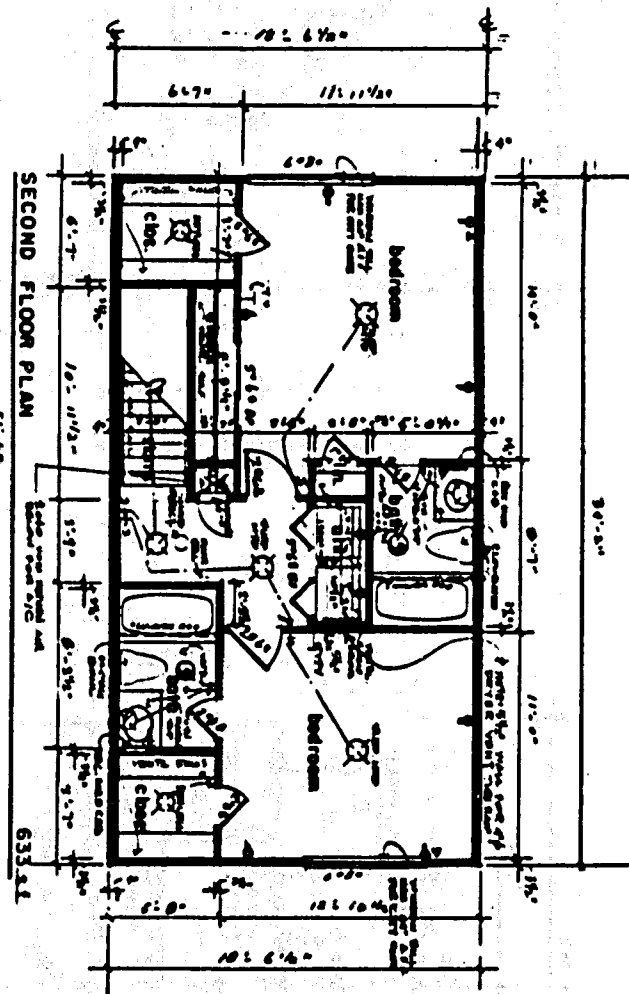
DEALS  
1/4"-1:0"  
TITLE  
F UNIT

REVISION  
14/12/73

A. 11

**DATE**  
2/17/52

# EXHIBIT "D"

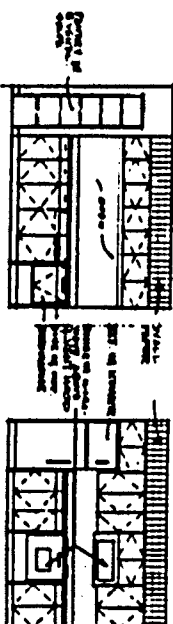


**FIRST FLOOR PLAN**

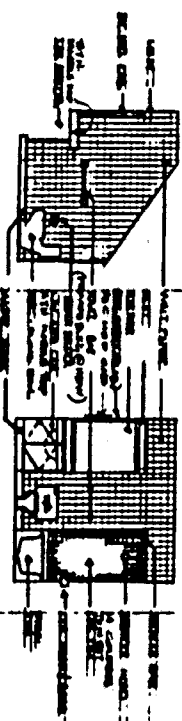
### 351 8.1

Fl unit \* GRANDER NOTS: DO NOT GIVE PREVIOUS

118432



**KITCHEN ELEVATIONS**



**1/2 BATH**

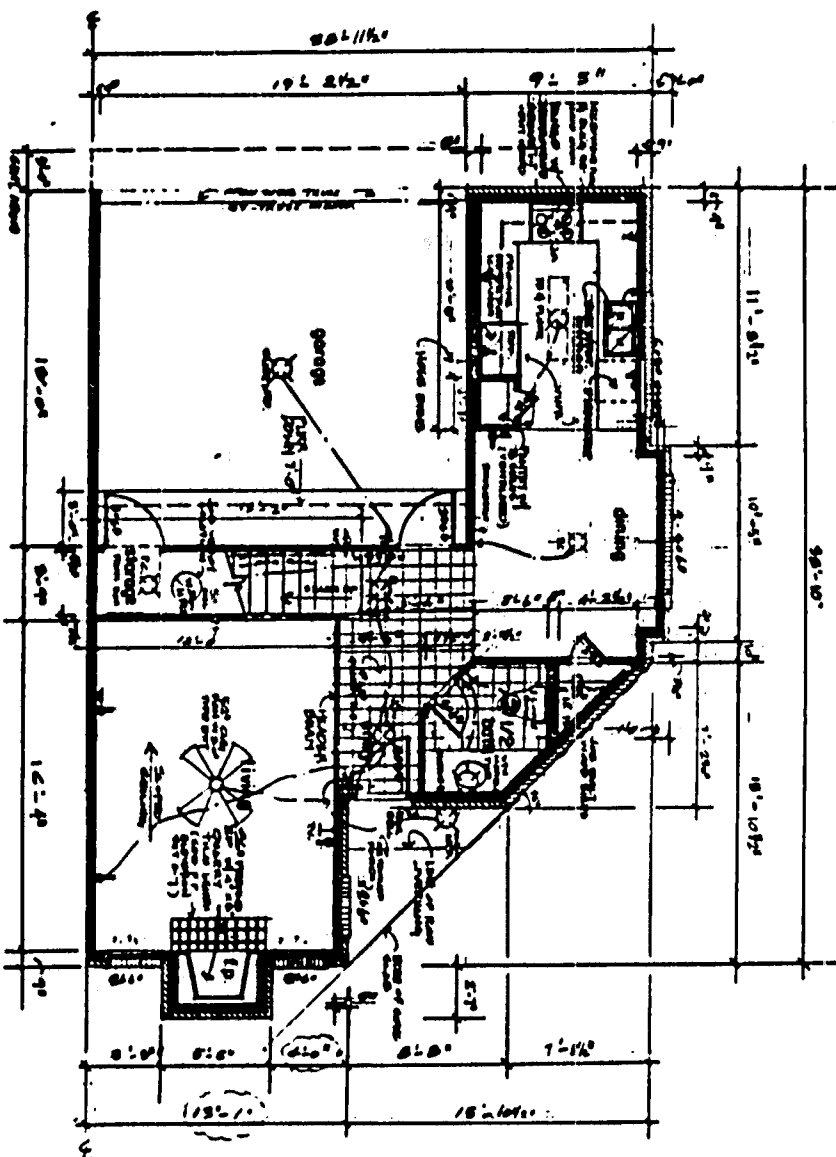
## BATH ELEVATIONS

# EXHIBIT "D"

G Unit \* Unit's for Unit Scale Drawings

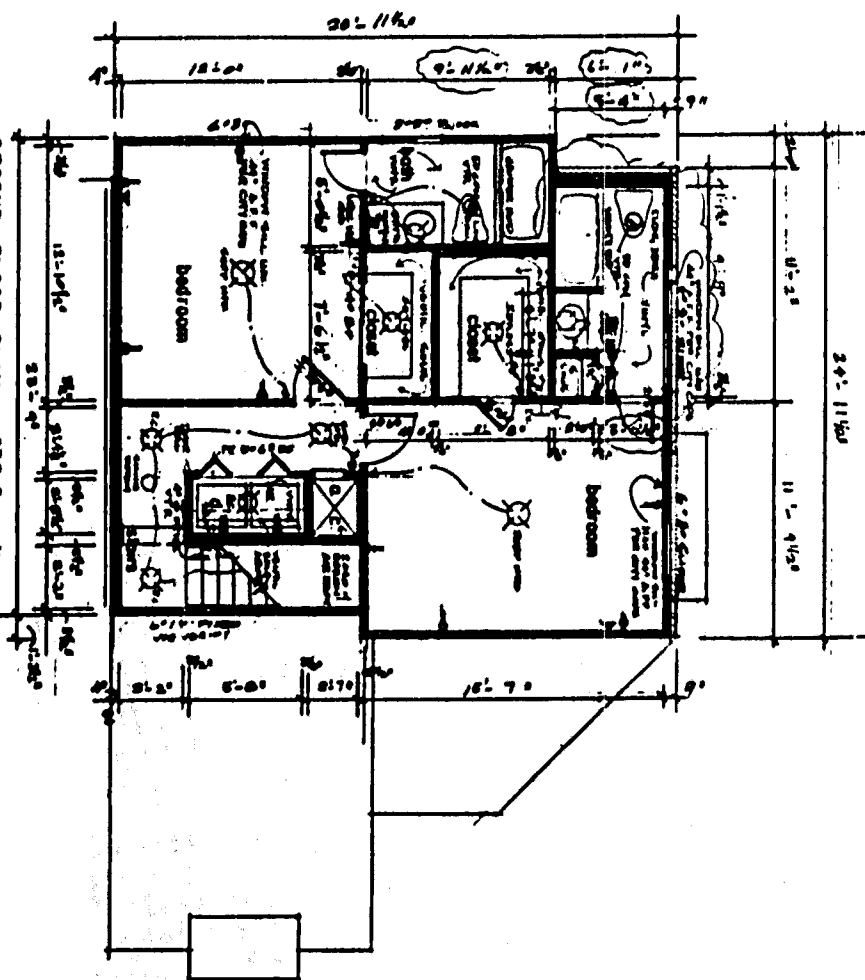
FIRST FLOOR PLAN

591.0 sq. ft.

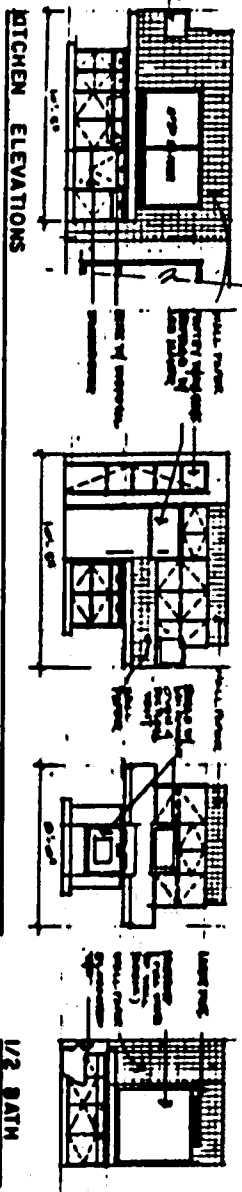


SECOND FLOOR PLAN

638.0 sq. ft.

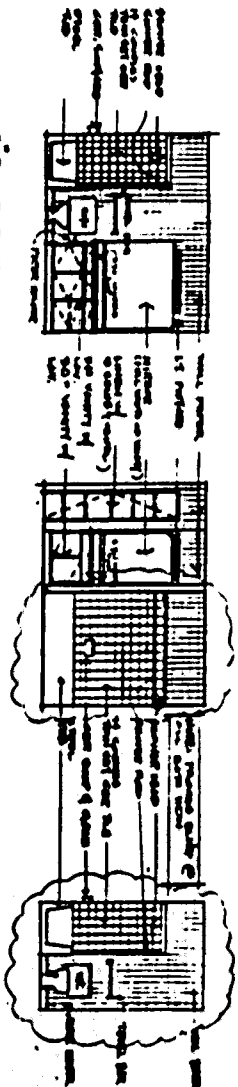


KITCHEN ELEVATIONS



1/2 BATH

BATH ELEVATIONS



1229 sq. ft.  
2 B.R., 2 Bath



SUTTER'S MILL  
PHASE III

563

**CSA**

COLE/SMITH ASSOCIATES, INC.  
architects & planners  
2817 Richmond Ave. Suite 100  
Houston, Texas 77057  
713-887-5844

A.13

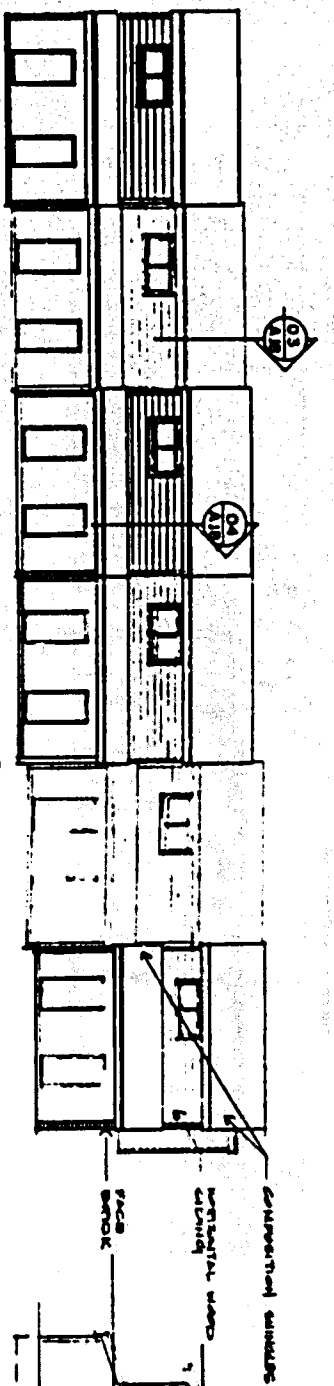
REVISIONS  
1/1/13  
1/1/13

TITLE  
FLOOR PLAN  
G UNIT

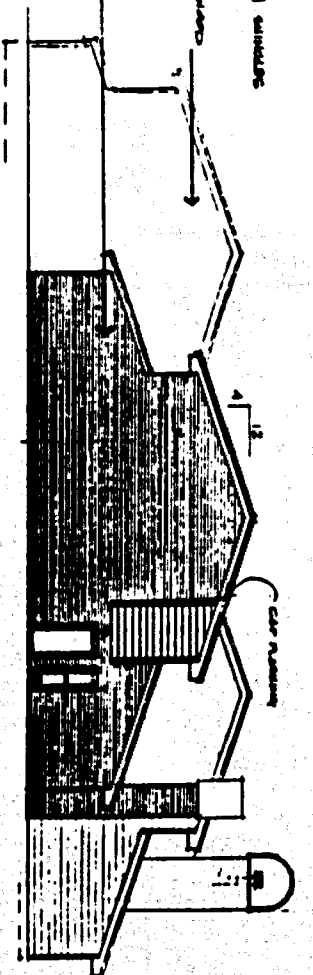
VOL PAGE

307

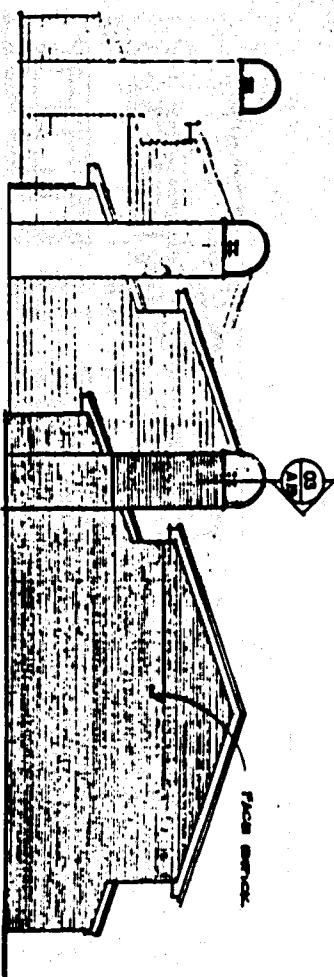
# EXHIBIT "D"



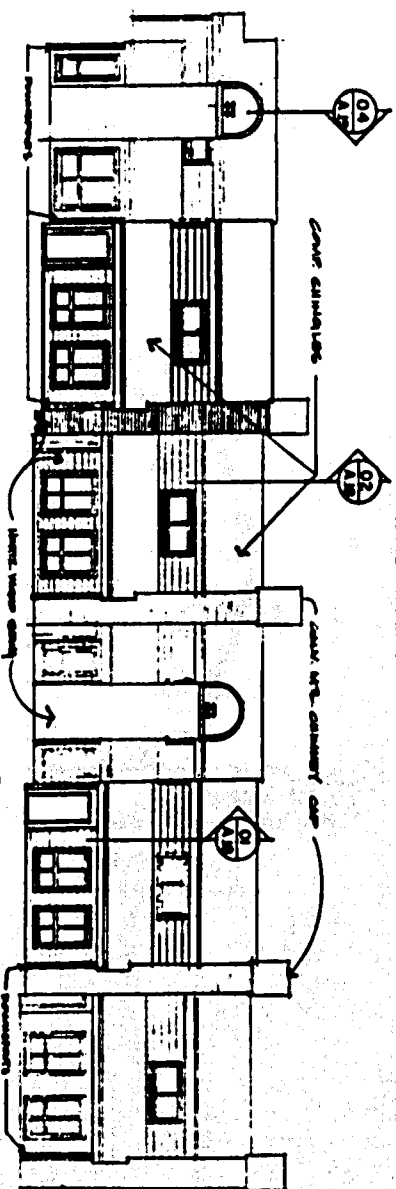
REAR ELEVATION BLDG. (K)



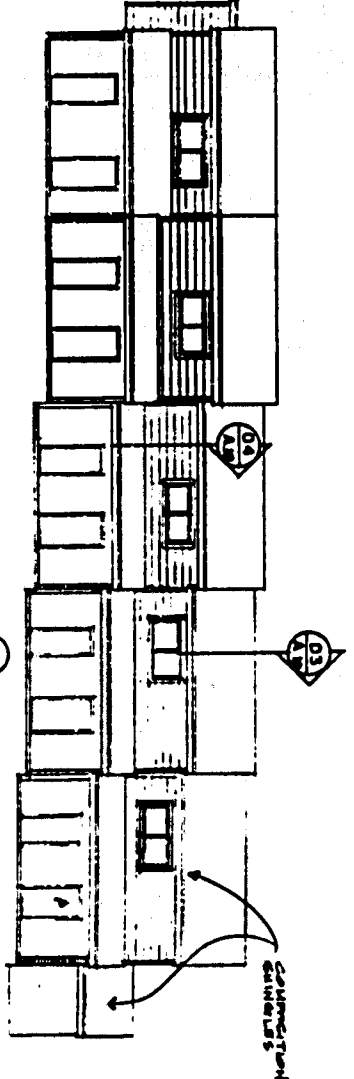
END ELEVATION BLDG. (K)



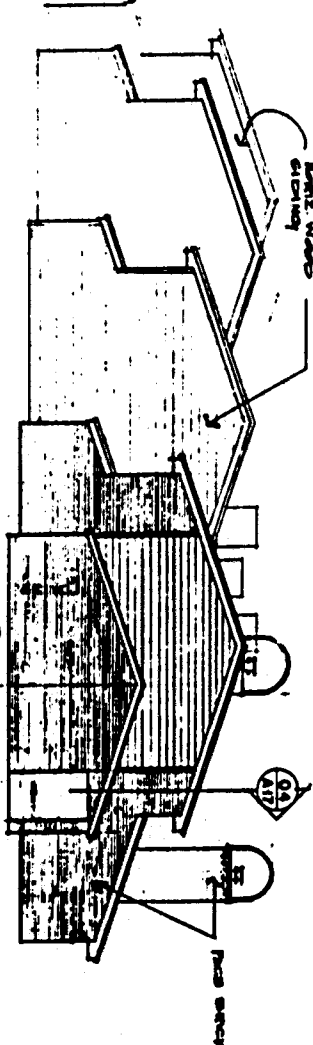
END ELEVATION BLDG. (K)



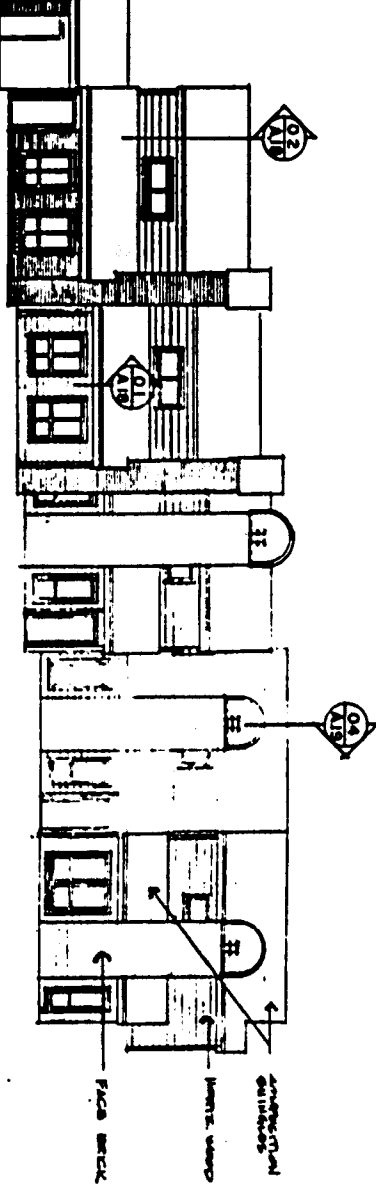
FRONT ELEVATION BLDG. (K)



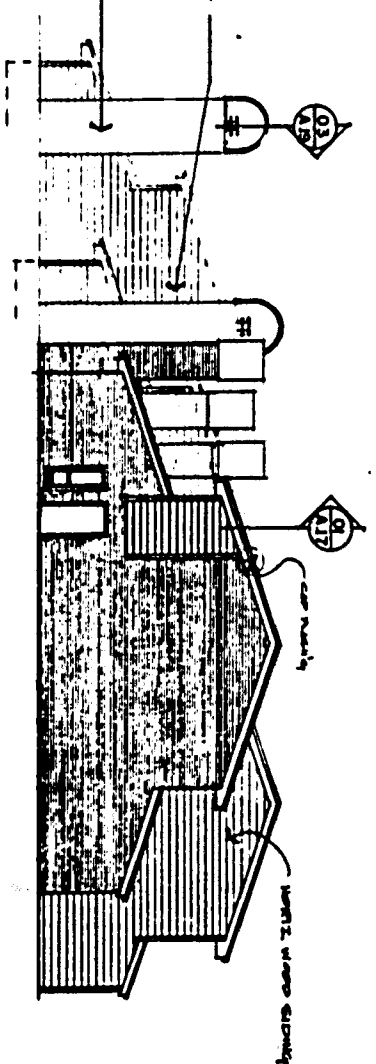
REAR ELEVATION BLDG. (L)



END ELEVATION BLDG. (L)

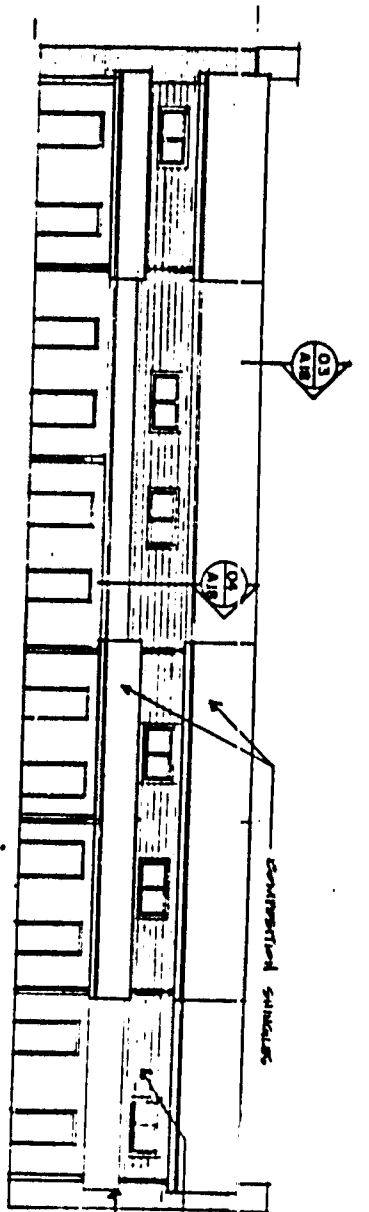


FRONT ELEVATION BLDG. (L)



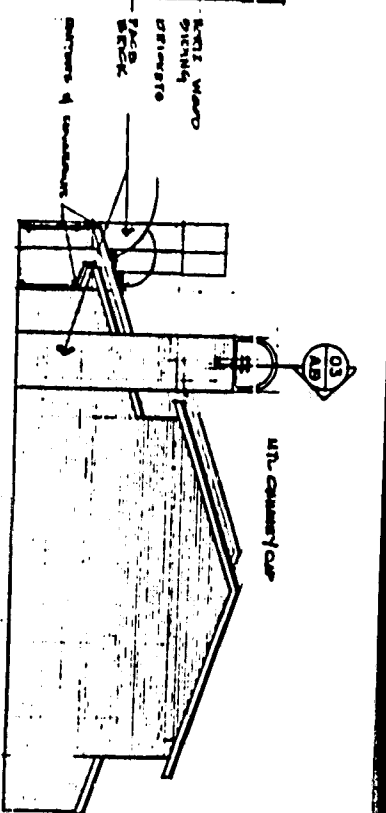
END ELEVATION BLDG. (L)

# EXHIBIT "D"



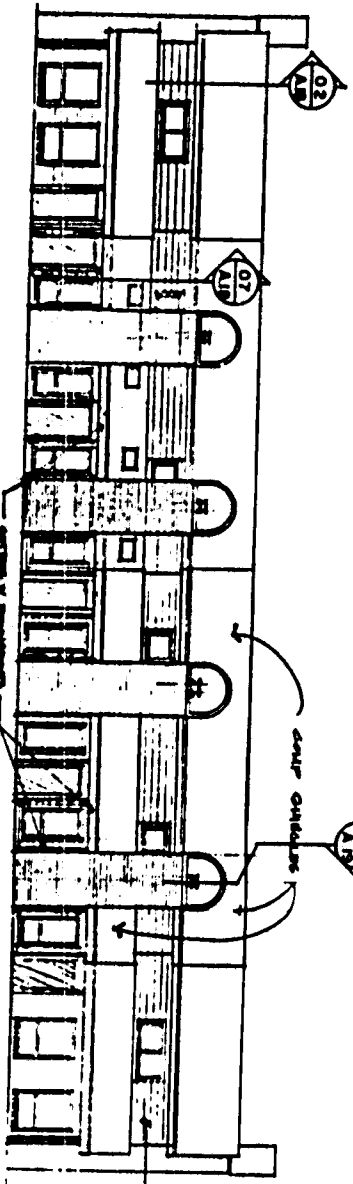
REAR ELEVATION

BLDG. (M)



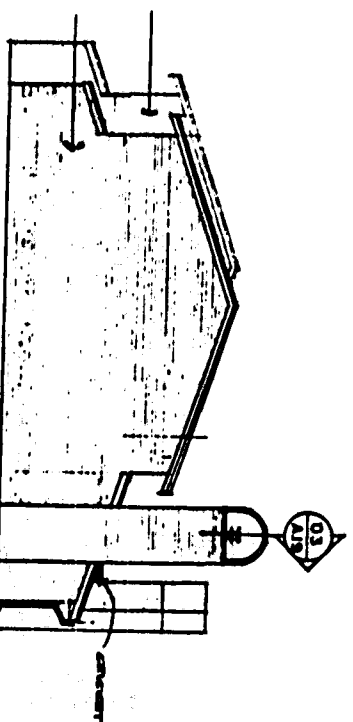
END ELEVATION

BLDG. (M)



FRONT ELEVATION

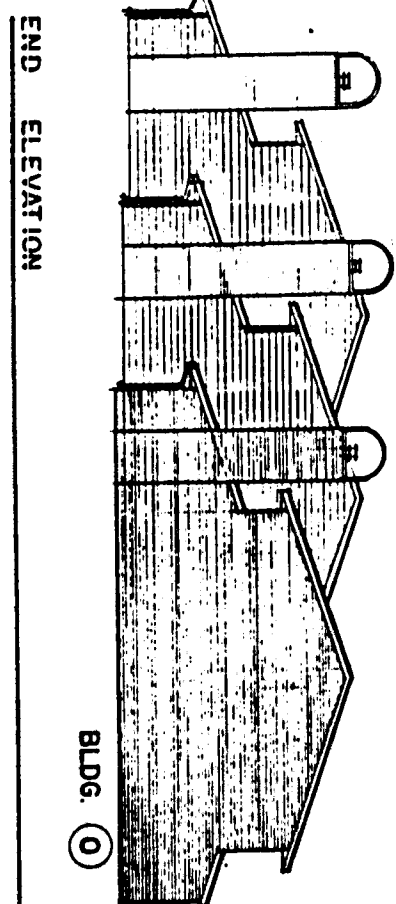
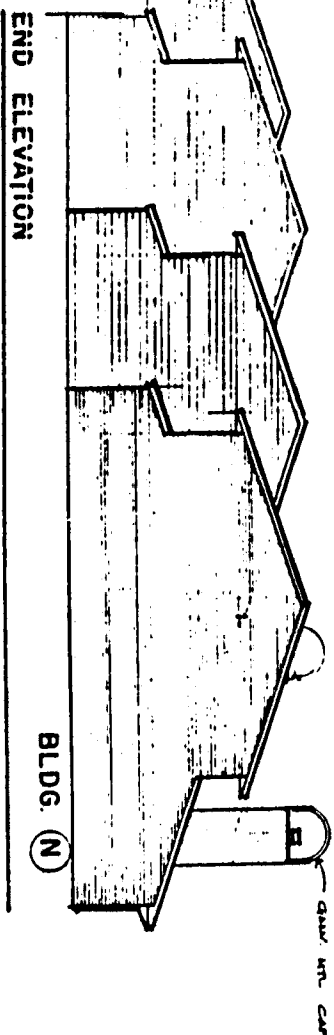
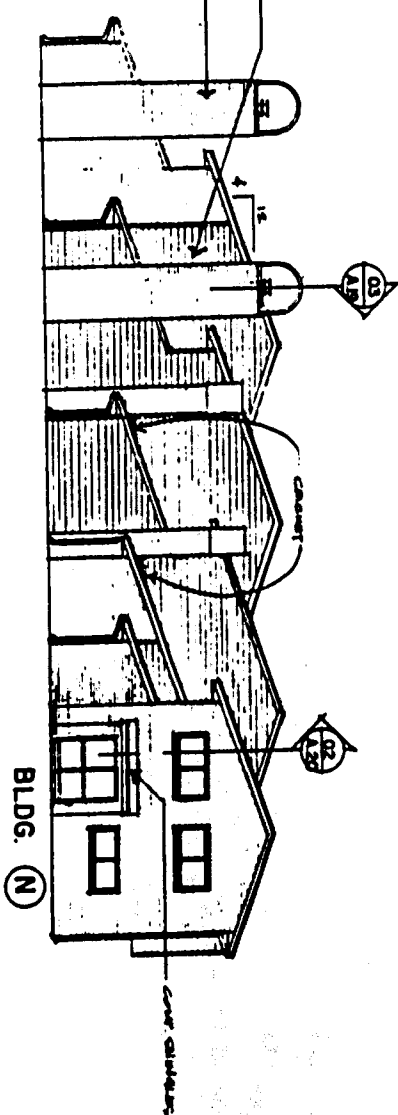
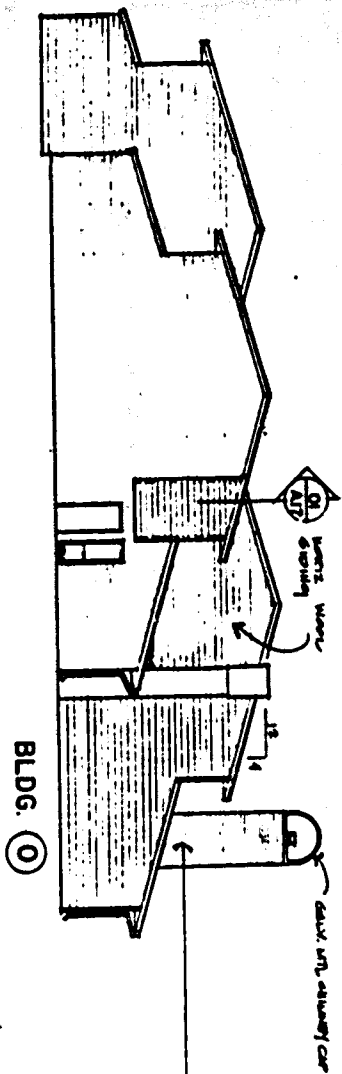
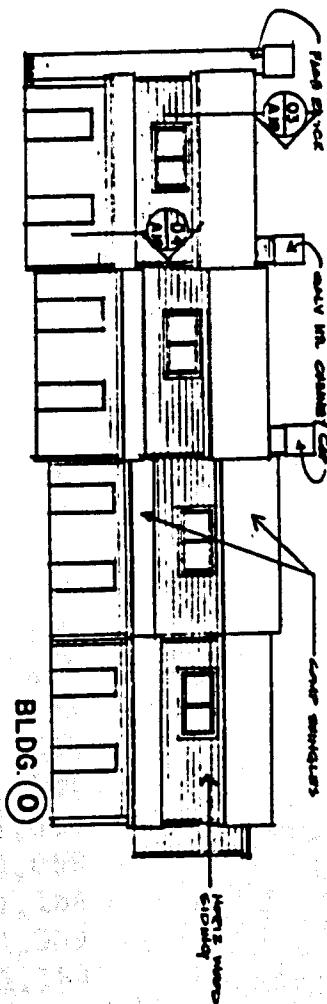
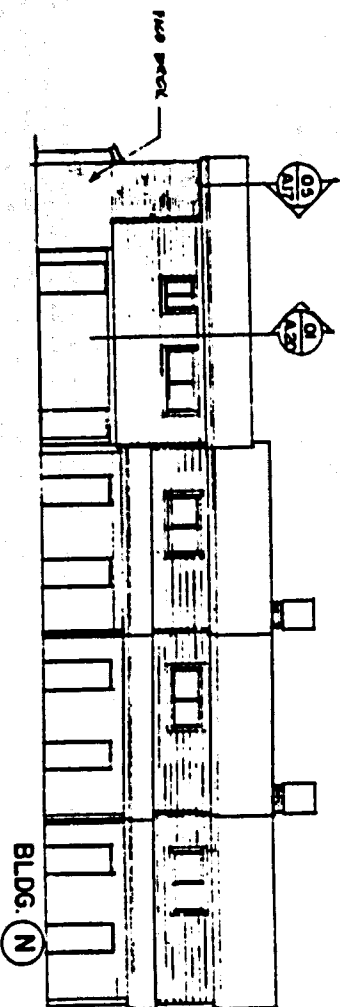
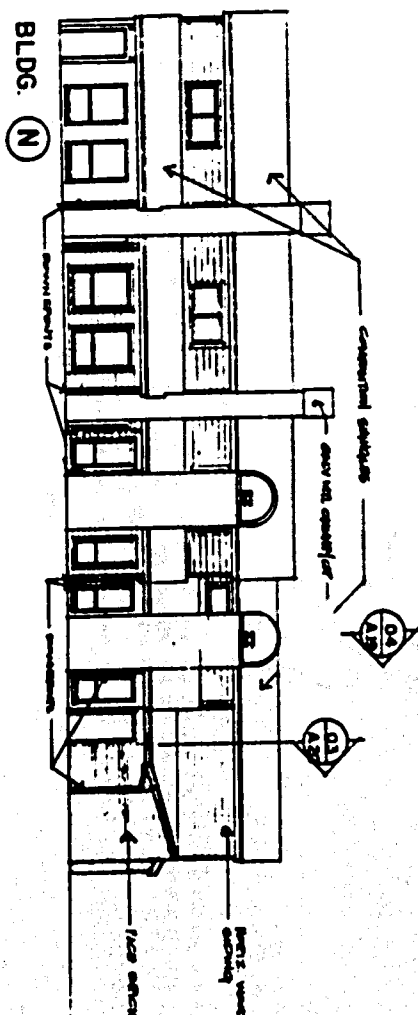
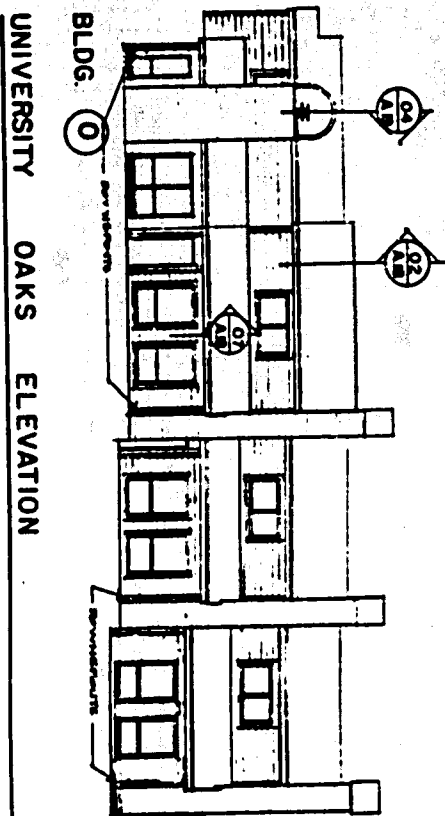
BLDG. (M)



END ELEVATION

BLDG. (M)

# EXHIBIT "D"



# EXHIBIT "E"

## SUTTER'S MILL CONDOMINIUM

### PERCENTAGE OWNERSHIP INTEREST IN GENERAL COMMON ELEMENTS

| <u>UNIT NUMBER</u> | <u>MODEL</u> | <u>SQUARE FEET</u> | <u>PERCENTAGE INTEREST</u> |
|--------------------|--------------|--------------------|----------------------------|
| 1.                 | D            | 1,226              | 1.343                      |
| 2.                 | B            | 1,111              | 1.217                      |
| 3.                 | B            | 1,111              | 1.217                      |
| 4.                 | B            | 1,111              | 1.217                      |
| 5.                 | A            | 1,116              | 1.222                      |
| 6.                 | A            | 1,116              | 1.222                      |
| 7.                 | B            | 1,111              | 1.217                      |
| 8.                 | B            | 1,111              | 1.217                      |
| 9.                 | B            | 1,111              | 1.217                      |
| 10.                | A            | 1,116              | 1.222                      |
| 11.                | B            | 1,111              | 1.217                      |
| 12.                | B            | 1,111              | 1.217                      |
| 13.                | A            | 1,116              | 1.222                      |
| 14.                | B            | 1,111              | 1.217                      |
| 15.                | B            | 1,111              | 1.217                      |
| 16.                | B            | 1,111              | 1.217                      |
| 17.                | B            | 1,111              | 1.217                      |
| 18.                | A            | 1,116              | 1.222                      |
| 19.                | C            | 1,069              | 1.171                      |
| 20.                | C            | 1,069              | 1.171                      |
| 21.                | B            | 1,111              | 1.217                      |
| 22.                | B            | 1,111              | 1.217                      |
| 23.                | B            | 1,111              | 1.217                      |
| 24.                | B            | 1,111              | 1.217                      |
| 25.                | B            | 1,111              | 1.217                      |
| 26.                | B            | 1,111              | 1.217                      |
| 27.                | B            | 1,111              | 1.217                      |
| 28.                | A            | 1,116              | 1.222                      |
| 29.                | A            | 1,116              | 1.222                      |
| 30.                | B            | 1,111              | 1.217                      |
| 31.                | B            | 1,111              | 1.217                      |
| 32.                | B            | 1,111              | 1.217                      |
| 33.                | B            | 1,111              | 1.217                      |
| 34.                | B            | 1,111              | 1.217                      |
| 35.                | D            | 1,226              | 1.343                      |
| 36.                | E            | 1,184              | 1.297                      |
| 37.                | E            | 1,184              | 1.297                      |
| 38.                | E            | 1,184              | 1.297                      |
| 39.                | E            | 1,184              | 1.297                      |
| 40.                | A            | 1,116              | 1.222                      |
| 41.                | A            | 1,116              | 1.222                      |
| 42.                | F            | 1,184              | 1.297                      |
| 43.                | F            | 1,184              | 1.297                      |
| 44.                | F            | 1,184              | 1.297                      |
| 45.                | A            | 1,116              | 1.222                      |
| 46.                | A            | 1,116              | 1.222                      |
| 47.                | F            | 1,184              | 1.297                      |
| 48.                | F            | 1,184              | 1.297                      |
| 49.                | F            | 1,184              | 1.297                      |
| 50.                | C            | 1,069              | 1.171                      |
| 51.                | C            | 1,069              | 1.171                      |
| 52.                | F            | 1,184              | 1.297                      |
| 53.                | C            | 1,069              | 1.171                      |
| 54.                | F            | 1,184              | 1.297                      |
| 55.                | A-1          | 1,116              | 1.222                      |



## EXHIBIT "E"

Page 2 of 2

| <u>UNIT NUMBER</u> | <u>MODEL</u> | <u>SQUARE FEET</u> | <u>PERCENTAGE INTEREST</u> |
|--------------------|--------------|--------------------|----------------------------|
| 56.                | F            | 1,184              | 1.297                      |
| 57.                | F            | 1,184              | 1.297                      |
| 58.                | F-1          | 1,184              | 1.297                      |
| 59.                | F            | 1,184              | 1.297                      |
| 60.                | F            | 1,184              | 1.297                      |
| 61.                | A            | 1,116              | 1.222                      |
| 62.                | A            | 1,116              | 1.222                      |
| 63.                | F-1          | 1,184              | 1.297                      |
| 64.                | F-1          | 1,184              | 1.297                      |
| 65.                | F            | 1,184              | 1.297                      |
| 66.                | F            | 1,184              | 1.297                      |
| 67.                | F            | 1,184              | 1.297                      |
| 68.                | E-1          | 1,184              | 1.297                      |
| 69.                | E-1          | 1,184              | 1.297                      |
| 70.                | C            | 1,069              | 1.171                      |
| 71.                | C            | 1,069              | 1.171                      |
| 72.                | F            | 1,184              | 1.297                      |
| 73.                | G            | 1,229              | 1.346                      |
| 74.                | F-1          | 1,184              | 1.297                      |
| 75.                | F            | 1,184              | 1.297                      |
| 76.                | F            | 1,184              | 1.297                      |
| 77.                | F            | 1,184              | 1.297                      |
| 78.                | E            | 1,184              | 1.297                      |
| 79.                | E            | 1,184              | 1.297                      |
| 80.                | A            | 1,116              | 1.222                      |
| TOTAL              |              | 91,272             | 100.00%                    |

THIS DECLARATION IS GIVEN IN LIEU OF AND IN CORRECTION OF DECLARATION dated August 6, 1982, executed by Stanford Associates, Inc. and entitled Supplemental Declaration of Merger and Annexation for Sutter's Mill Condominium and recorded under Clerk's File No. 235463, Brazos County, Texas, in which the Building and Unit numbers were omitted.

SUPPLEMENTAL DECLARATION  
OF MERGER AND ANNEXATION  
FOR  
SUTTER'S MILL CONDOMINIUM

THE STATE OF TEXAS     §  
                              §     KNOW ALL MEN BY THESE PRESENTS:  
COUNTY OF BRAZOS     §

THAT WHEREAS, by instrument entitled Condominium Declaration for Sutter's Mill Condominium (the "Declaration") dated September 25, 1981, and filed in Volume 495, Pages 280-329 in the Real Property Records of Brazos County, Texas, Stanford Associates, Inc., a Texas corporation (herein called the "Declarant"), did establish a condominium project (herein called "Phase I") under the Condominium Act of the State of Texas (Texas Revised Civil Statutes, Article 1301a), which Declaration provides for a plan of separate and individual ownership of the area or space contained in buildings located on the real property described in Exhibit "A" attached hereto and made a part hereof for all purposes (the "Phase I Tract") and submits said real property to certain terms, covenants, conditions, easements, restrictions, uses, limitations and obligations which are deemed to run with said real property, reference to which is hereby made for all purposes;

WHEREAS, the undersigned Declarant desires to expand the Sutter's Mill Condominium by adding thereto the additional parcel of land (herein called the "Phase II Tract") described on Exhibit "B" attached hereto and incorporated herein for all purposes, together with the improvements situated or to be situated thereon (herein called "Phase II");

WHEREAS, Article IX, Section 9.1 of the Declaration provides that said Declaration may not be amended in any

~~FILED~~  
~~At 0'clock M.~~  
~~AUG 6 1982~~  
~~FRANK BORISKE~~  
~~County Clerk, Brazos County, Bryan, Texas~~  
~~By \_\_\_\_\_ Deputy~~

~~235463~~

material respect unless all of the first Mortgagees and at least seventy-five percent (75%) of the Owners of the individual Condominium Units have given their prior written approval;

WHEREAS, Phase II will contain twenty (20) Units, which, when added to the thirty-five (35) Units contained in Phase I, will aggregate fifty-five (55) Units; and,

WHEREAS, Declarant has received the prior written approval of all of the first Mortgagees and at least seventy-five percent (75%) of the Owners of the individual Condominium Units to this Supplemental Declaration;

WHEREAS, Declarant who is also owner of record title to the Phase II Tract, declares that it is desired and intended that (i) the Phase II Tract be incorporated into the original Sutter's Mill Condominium, (ii) the Phase II Tract, together with the improvements thereon or to be located thereon, be submitted to the Sutter's Mill condominium regime created by the Declaration pursuant to the Condominium Act of the State of Texas, and (iii) the terms, covenants, conditions, easements, restrictions, uses, limitations and obligations set forth in the Declaration shall, except as provided herein, apply to and have the same force and effect as to Phase II and shall run with the Phase II Tract.

NOW, THEREFORE, Declarant does hereby submit that the Phase II Tract, together with all improvements thereon or to be located thereon, to the Sutter's Mill condominium regime created by the Declaration pursuant to the Condominium Act of the State of Texas, and does hereby publish and declare that the terms, covenants, conditions, easements, restrictions, uses, limitations and obligations set forth in the Declaration shall, except as provided for herein, apply to and have the same force and effect as to Phase II. The Phase II Tract, together with all improvements thereon or to be located

thereon, shall be held, sold and conveyed subject to such covenants, conditions, easements, restrictions, uses, limitations and obligations set forth in the Declaration, all of which are for the purpose of enhancing and protecting the value, desirability and attractiveness of the Phase II Tract. The said easements, covenants, conditions, restrictions, uses, limitations and obligations shall run with the Phase II Tract and shall be binding on all parties having or acquiring any right, title or interest in all or any part of the Phase II Tract, their heirs, successors and assigns, and shall inure to the benefit of each Owner and lessee thereof.

The Phase II Tract shall become a part of the Sutter's Mill condominium regime, as defined in the Declaration, and the twenty (20) Units shown on the survey map of Phase II attached hereto and made a part hereof as Exhibit "C", shall become Units, as defined in the Declaration, and from and after the filing hereof, SUTTER'S MILL CONDOMINIUM PHASE II shall be a part of the Sutter's Mill condominium regime as if it has been originally described in the Declaration and the percentage or fraction of ownership interests in the Common Elements, as defined in the Declaration, is hereby reallocated and established among the total of fifty-five (55) Units as set out in Exhibit "D" of this Supplemental Declaration.

This Supplemental Declaration of Merger and Annexation may be amended by Declarant without joinder of any Unit, Owner or Mortgagee in order to correct errors and discrepancies in said document or to comply with the requirements of the Veterans Administration, Federal Home Loan Mortgage Corporation, Federal National Mortgage Association or any other permanent lender approved by the Declarant; provided, however, that no vested property rights of any Unit Owner or Mortgagee shall be materially affected.

IN WITNESS WHEREOF, the undersigned, being the Declarant herein, has executed this instrument this 6th day of August, 1982.

ATTEST:

STANFORD ASSOCIATES, INC.

BY:

Margaret Curtis

BY:

John Schmid  
Vice President

THE STATE OF TEXAS:

COUNTY OF BRAZOS:

BEFORE ME, the undersigned authority, on this day personally appeared JOHN SCHMID, Vice President of STANFORD ASSOCIATES, INC., a Texas Corporation, known to me to be the person and officer whose name is subscribed to the foregoing instrument and acknowledged to me that he executed the same for the purposes and consideration therein expressed and in the capacity therein stated, as the act and deed of said corporation.

GIVEN UNDER MY HAND AND SEAL OF OFFICE, this the 17<sup>th</sup> day of August, 1982.

Mary Ann Broz  
Notary Public in and for  
Brazos County, Texas

My Commission Expires:

6-26-84  
Mary Ann Broz

EXHIBIT "A"

LEGAL DESCRIPTION OF LAND

All that certain 2.87 acre tract or parcel of land lying and being situated in Brazos County, Texas, and being a portion of the 6.16 acre Reserve Tract, Block Two (2), GREEK VILLAGE, PHASE II, an addition to the City of College Station, Texas, according to plat of said addition recorded in Volume 408, page 241, Deed Records of Brazos County, Texas, and being more particularly described by metes and bounds as follows:

BEGINNING at the point of intersection of the northeast right-of-way line of Stallings Drive with the southeast right-of-way line of Dominik Drive, same being the west corner of the aforementioned 6.16 acre reserve tract;

THENCE N 45° 03' 18" E along the said southeast right-of-way line of Dominik Drive for a distance of 272.06 feet to the beginning of a curve to the right;

THENCE southeasterly along said curve to the right for an arc distance of 39.550 feet to the end of said curve, same lying on the southwest right-of-way line of Olympia Way, (Curve Data: central angle = 90° 38' 12", radius = 25.00 feet, tangent = 25.28 feet, the chord bears S 89° 37' 36" E for a distance of 35.51 feet);

THENCE S 44° 18' 30" E along the said southwest right-of-way line of Olympia Way for a distance of 587.38 feet to the beginning of a curve to the right;

THENCE southwesterly along said curve to the right for an arc distance of 39.28 feet to the end of said curve, same lying on northwest right-of-way line of University Oaks Boulevard; (Curve Data: central angle = 90° 00' 42", radius = 25.00 feet, tangent = 25.01 feet, the chord bears S 00° 41' 51" W for a distance of 35.36 feet);

THENCE S 45° 42' 12" W along the said northwest right-of-way line of University Oaks Boulevard for a distance of 288.01 feet to the center of an 80 foot Drainage Easement;

THENCE along the center of the said 80 foot Drainage Easement for the following calls:

N 04° 31' 16" W for a distance of 201.17 feet;

N 37° 46' 51" W for a distance of 355.10 feet;

N 84° 23' 23" W for a distance of 196.54 feet to the point of intersection with the northeast right-of-way line of Stallings Drive, same lying on a curve to the left;

THENCE northwesterly along said curve to the left for an arc distance of 4.04 feet, (Curve Data: central angle = 00° 26' 12", radius = 530.00 feet, tangent = 2.02 feet, the chord bears N 44° 43' 36" W for a distance of 4.04 feet, to the PLACE OF BEGINNING and containing 2.87 acres of land, more or less.

Field Notes:  
of a 1.75  
Acre Tract  
GREEK VILLAGE, PHASE II  
College Station, Brazos County, Texas

Field notes of a 1.75 acre tract or parcel of land lying and being situated in Brazos County, Texas, and being a portion of the 6.16 acre Reserve Tract, Block Two (2), GREEK VILLAGE, PHASE II, an addition to the City of College Station, Texas, according to plat of said addition recorded in Volume 408, page 241, Deed Records of Brazos County, Texas, and being more particularly descibed by metes and bounds as follows:

COMMENCING at the point of intersection of the northeast right-of-way line of Stallings Drive with the southeast right-of-way line of Dominik Drive, same being the west corner of the aforementioned 6.16 acre reserve tract;

THENCE along a curve in the southeast right-of-way line of Stallings Drive for an Arc Distance of 4.04 feet to the center of an 80 foot Drainage easement for the Place of Beginning ( Curve Data: Central Angle =  $00^{\circ}26'12''$ , Radius = 530.00 feet, Tangent = 2.02 feet, the chord bears  $S\ 44^{\circ}43'45''E$  for a distance of 4.04 feet );

THENCE along the center of the said 80 foot Drainage easement for the following calls:

N  $84^{\circ}23'23''E$  for a distance of 196.54 feet;  
S  $37^{\circ}46'51''E$  for a distance of 355.09 feet;  
S  $04^{\circ}31'16''E$  for a distance of 38.50 feet to a point for corner;

THENCE S  $85^{\circ}28'44''W$  for a distance of 103.25 feet to a point for corner;

THENCE N  $76^{\circ}01'16''W$  for a distance of 25.00 feet to a point for corner;

THENCE S  $74^{\circ}58'44''W$  for a distance of 60.00 feet to a point for corner;

THENCE S  $27^{\circ}58'44''W$  for a distance of 25.00 feet to a point for corner;

THENCE S  $74^{\circ}58'44''W$  for a distance of 40.00 feet to a point for corner;

THENCE S  $04^{\circ}01'16''E$  for a distance of 21.50 feet to a point for corner;

THENCE S  $85^{\circ}58'44''W$  for a distance of 12.50 feet to a point for corner;

THENCE N  $04^{\circ}01'16''E$  for a distance of 20.00 feet to a point for corner;

THENCE S  $85^{\circ}58'44''W$  for a distance of 15.39 feet to a point lying on the Southeast right-of-way line of the said Stallings Drive;

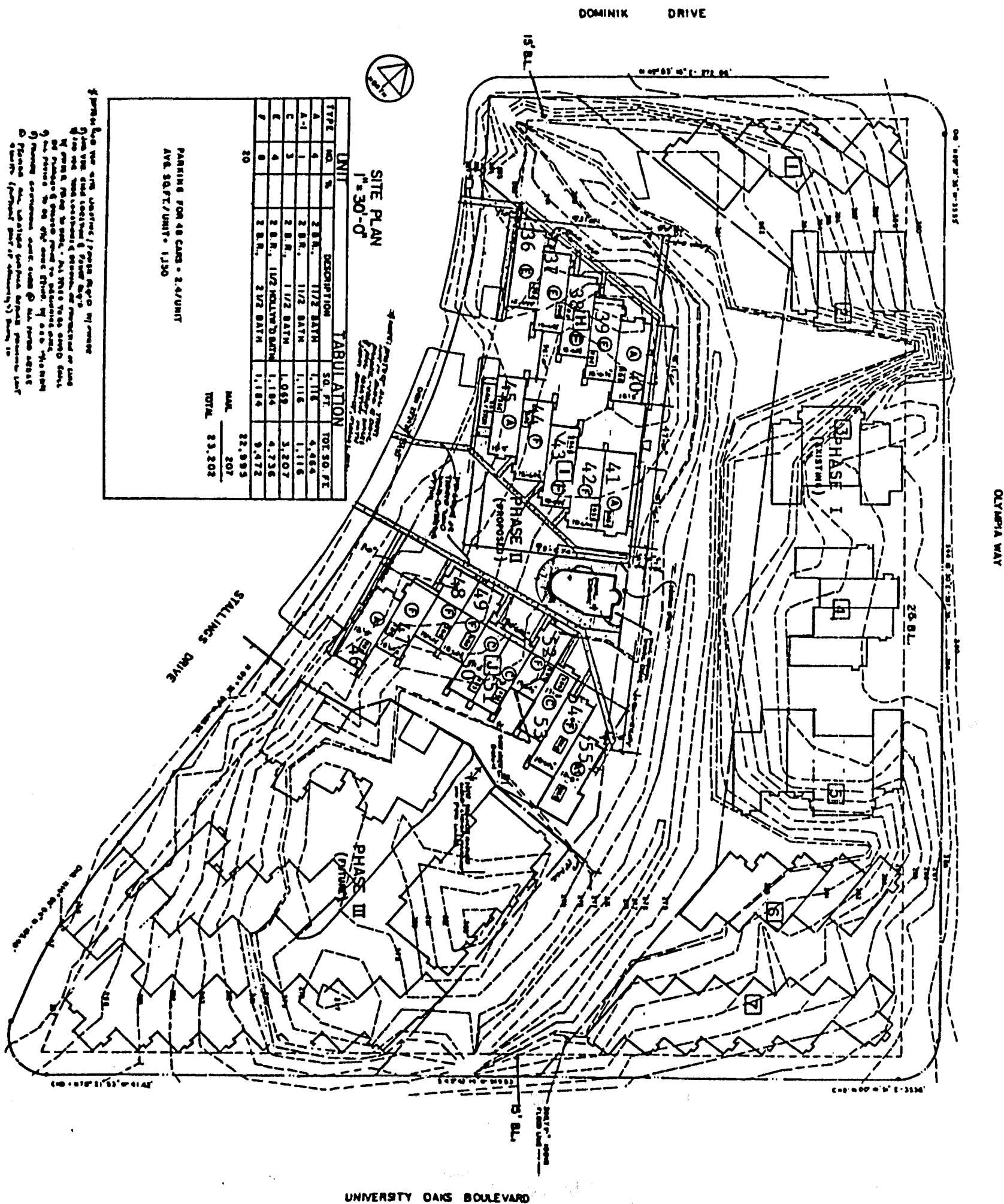
THENCE N  $05^{\circ}52'09''W$  along the said southeast right-of-way for a distance of 36.22 to an iron rod marking the beginning of a curve concave to the west;

THENCE along the Arc of said curve in the southeast right-of-way line of Stallings Drive for a distance of 357.42 feet to the PLACE OF BEGINNING and containing 1.75 acres of land more or less ( Curve Data : Central Angle =  $38^{\circ}38'21''$ , Radius = 530.00 feet, Tangent = 185.81, the chord bears  $N\ 25^{\circ}11'19''W$  for a distance of 350.69 feet );

EXHIBIT "B"

VOL 569 PAGE 318





**SUTTER'S MILL**  
**PHASE II**

**CSA**

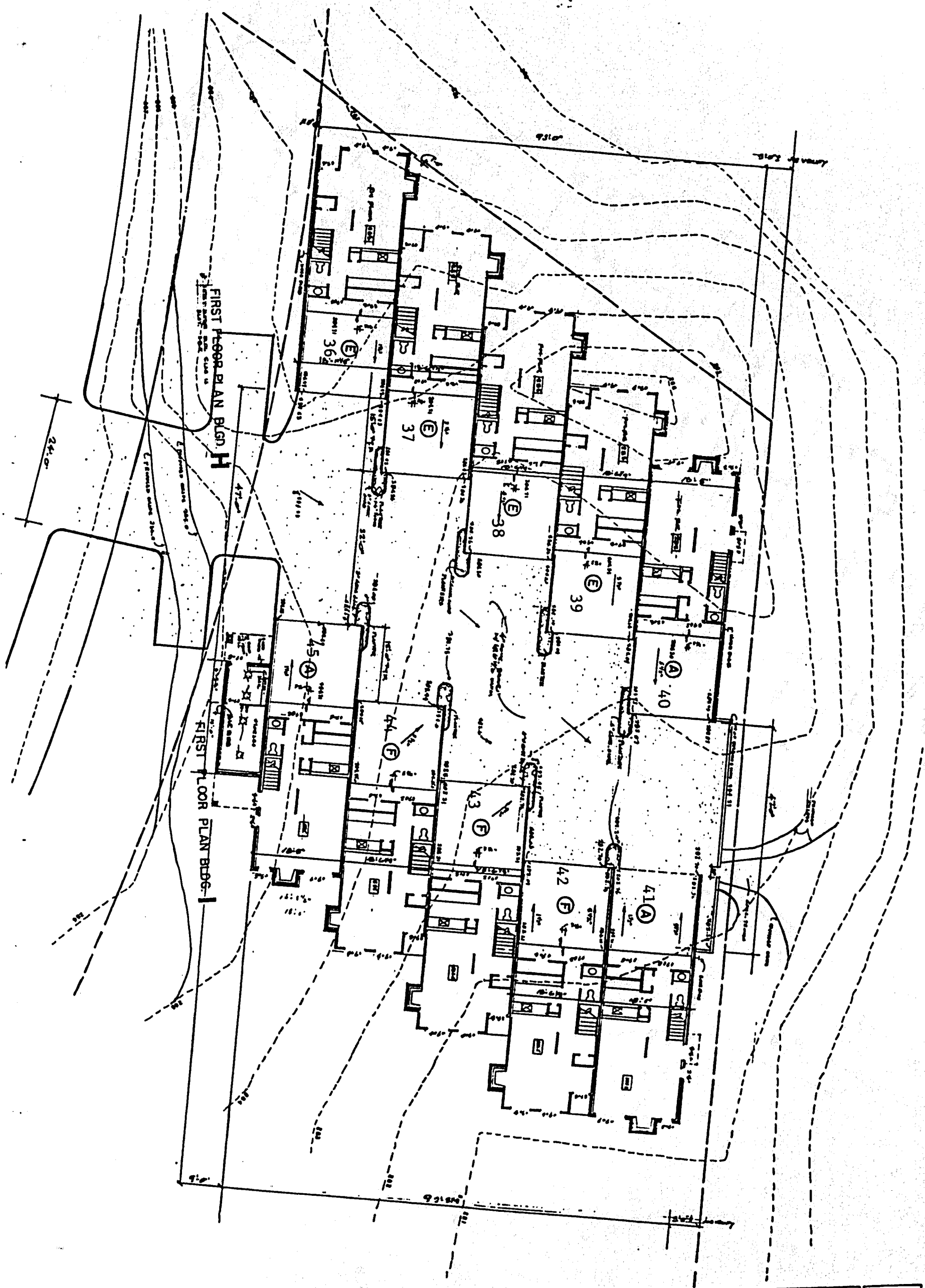
**COLE/SMITH ASSOCIATES, INC.**  
architects & planners  
2817 Richmond Ave., Suite 100  
Houston, Texas 77027  
713-867-8344



**SCALE**  
1"=30'-0"

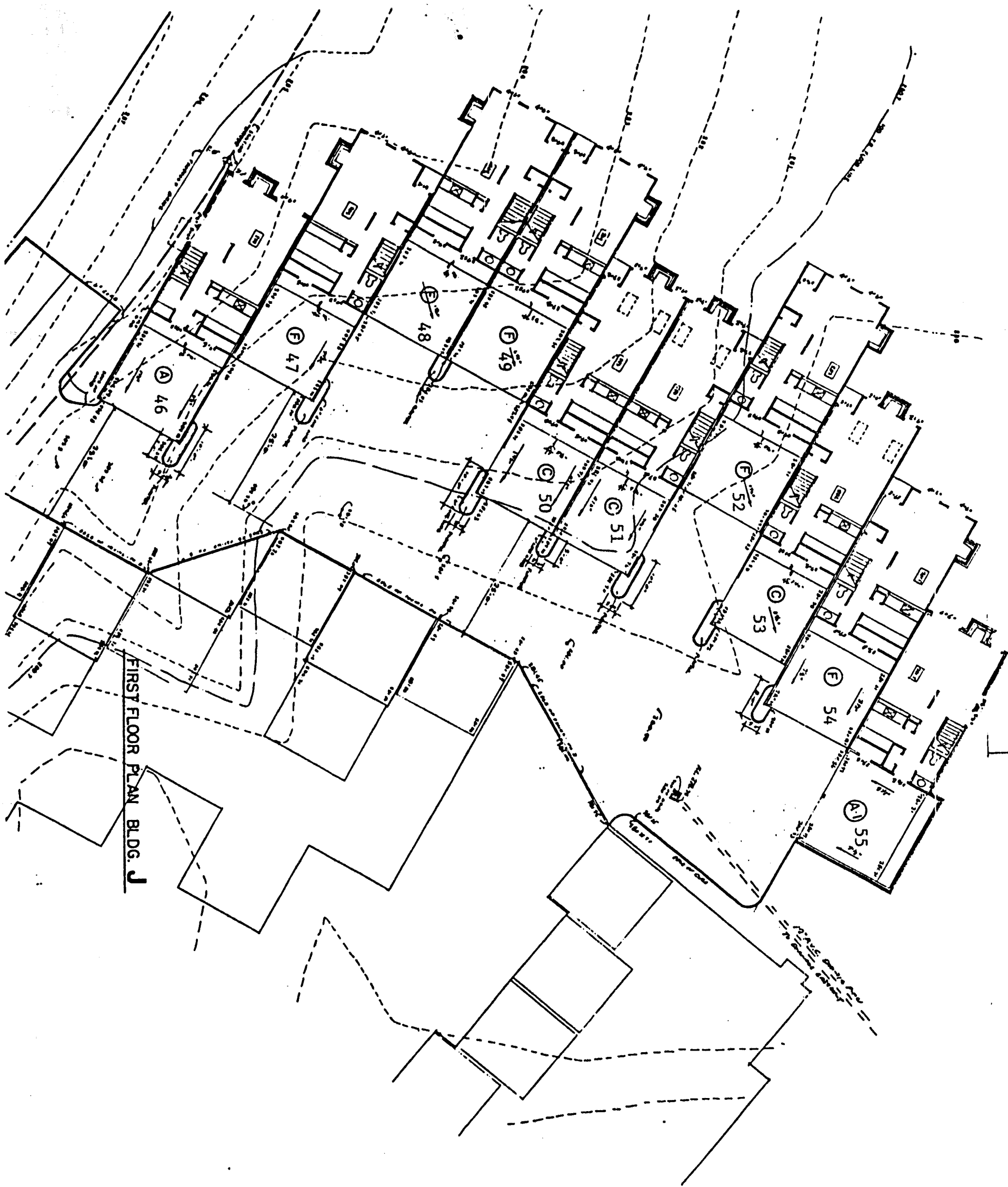
**TITLE**  
SITE  
PLAN



**REVISIONS**  
(To be filled in by the architect)

**DATE**  
4/1/80

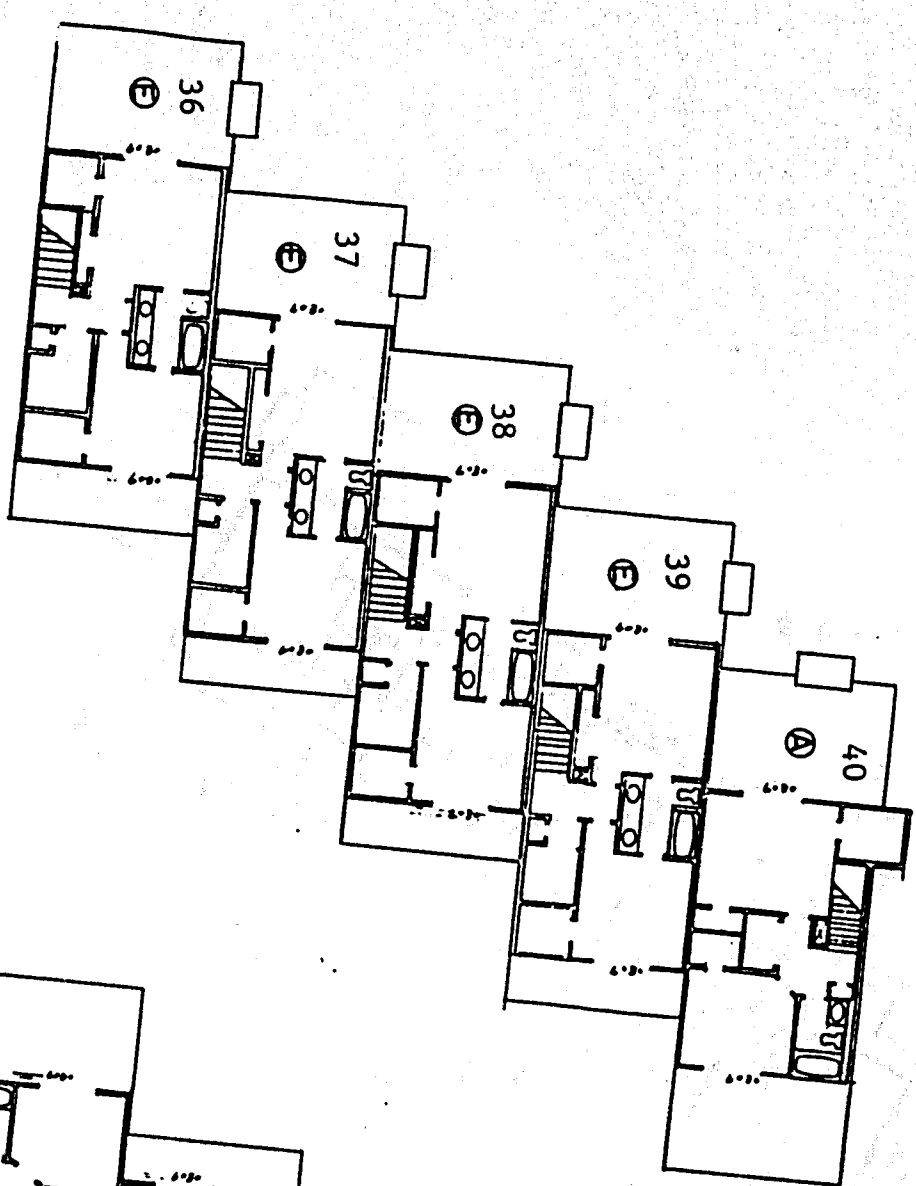


|  |  |  |                            |   |   |  |   |
|--|--|--|----------------------------|---|---|--|---|
| <b>SHEET</b><br><b>A2</b><br>DATE<br>1/11/82 | <b>REVISIONS</b><br>NO. 1<br>DATE 1/11/82<br>BY [signature]<br>FOR [signature] | <b>TITLE</b><br>FIRST FLOOR<br>PLAN BLDG.<br>H&I | <b>SCALE</b><br>1/8"=1'-0" | <b>SUTTER'S MILL</b><br><b>PHASE II</b> |  | <b>COLE/BMITH ASSOCIATES, INC.</b><br>architects & planners<br>3817 Richmond Ave., Suite 100<br>Houston, Texas 77057<br>713-887-8344 |  |
|  |  |  |                            |   |   |  |   |

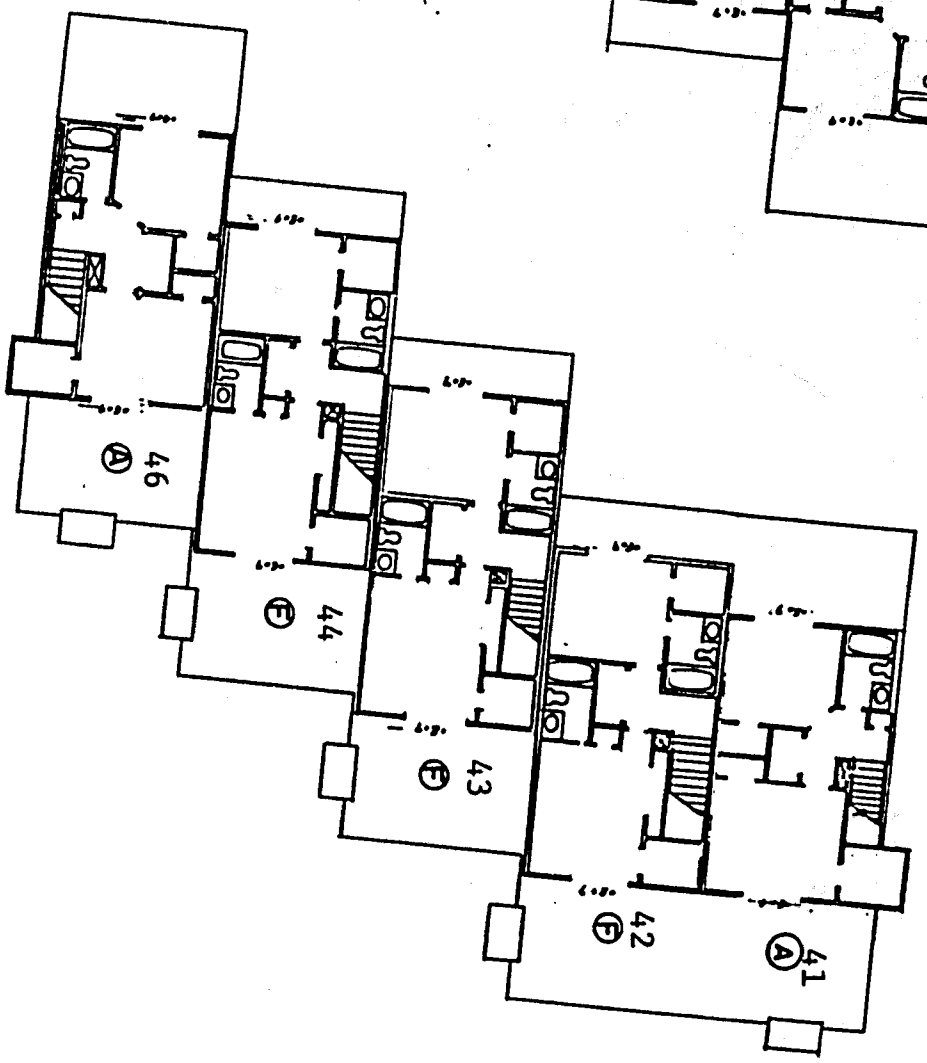




|                                 |           |  |                           |  |  |   |
|---------------------------------|-----------|--|---------------------------|--|--|---|
| SHEET<br>A.4<br>DATE<br>4/24/77 | REVISIONS | SCALE<br>1/8" = 1'-0"<br>TITLES<br>FIRST FLOOR<br>PLAN BLDG. J | SUTTER'S MILL<br>PHASE II |  | COLE/SMITH ASSOCIATES, INC.<br>architects & planners<br>3817 Richmond Ave. suite 100<br>Houston, Texas 77057<br>713-887-1344 |  |
|---------------------------------|-----------|--|---------------------------|--|--|---|

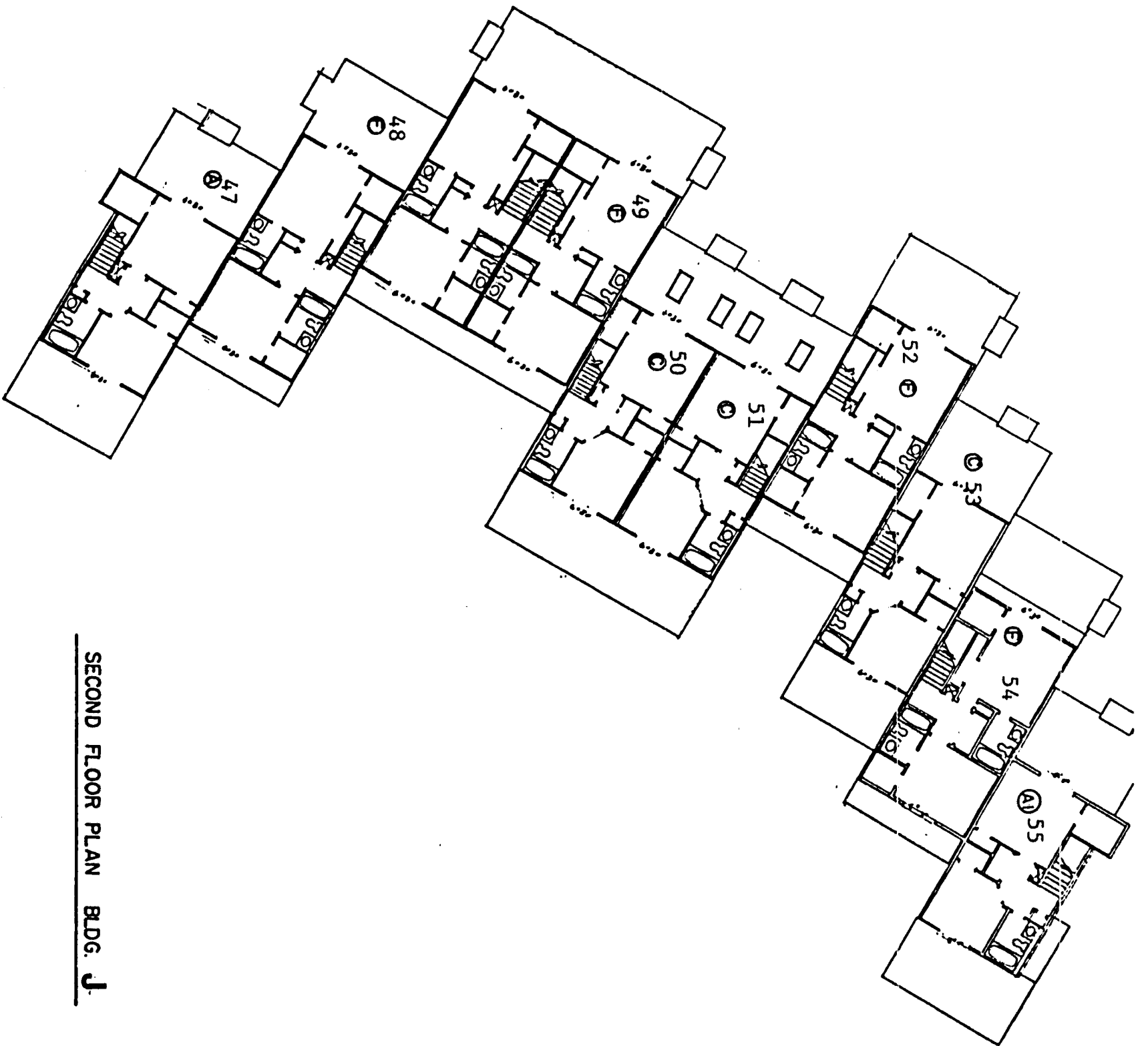
SECOND FLOOR PLAN BLDG. H



SECOND FLOOR PLAN BLDG. I

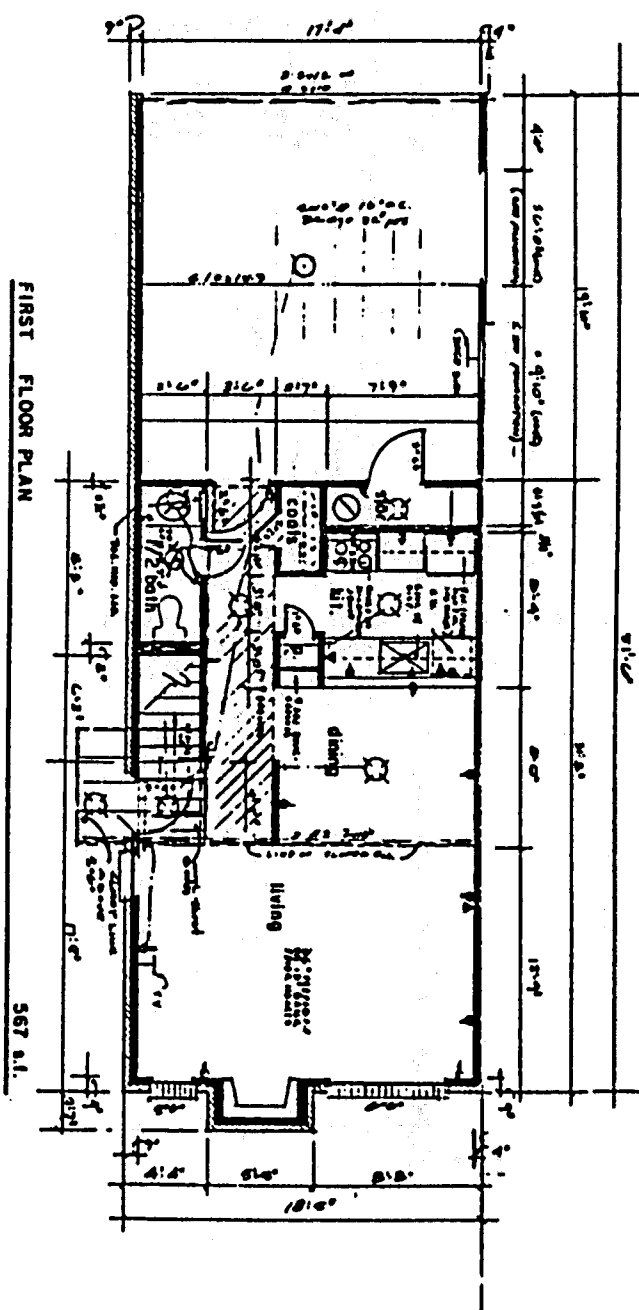
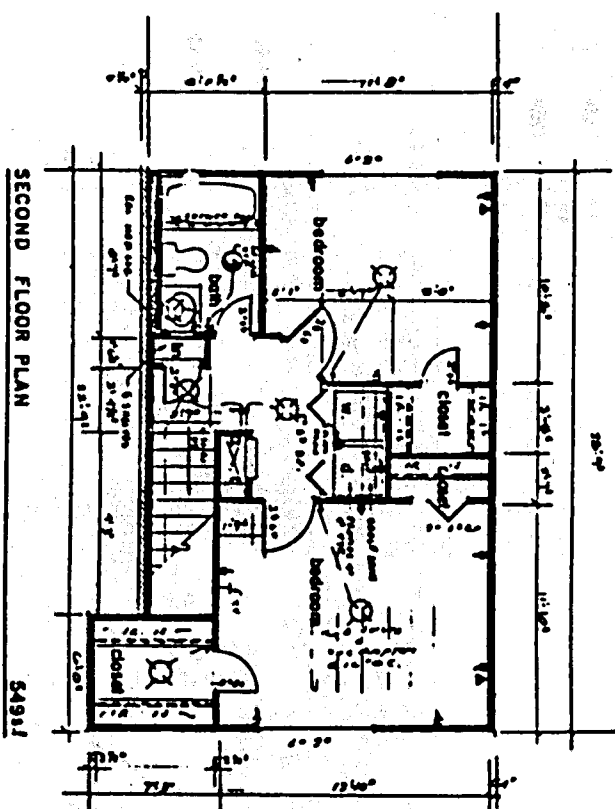


|   |  |  |                       |  |  |  |   |
|---|--|--|-----------------------|--|--|--|---|
| SHEET<br><b>A. 3</b><br>DATE<br>4/15/91 | REVISIONS<br>1. Rev. 4/15/91<br>2. Rev. 4/15/91<br>3. Rev. 4/15/91 | TITLE<br><b>SECOND FLOOR PLAN<br/>         BLDG. H &amp; I</b> | SCALE<br>1/8" = 1'-0" | <b>SUTTER'S MILL<br/>         PHASE II</b> |  | <b>COLE/BMITH ASSOCIATES, INC.</b><br>architects & planners<br>2817 Richmond Ave., Suite 100<br>Houston, Texas 77057<br>713-827-8344 |  |
|   |  |  |                       |  |  |  |   |



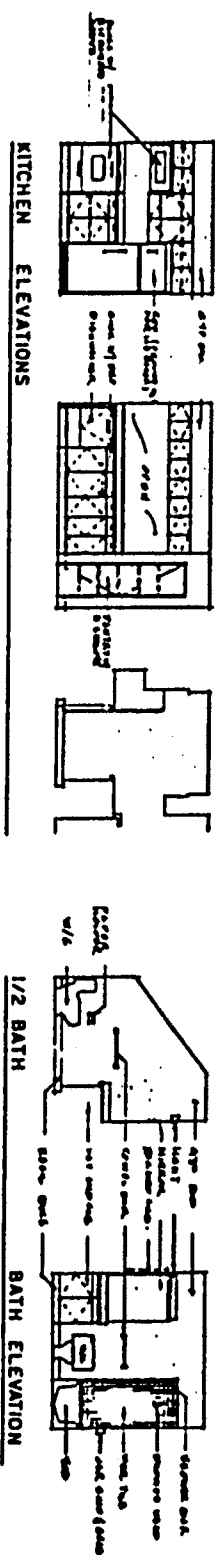
SECOND FLOOR PLAN BLDG. J

|                              |                         |  |                           |  |   |   |
|------------------------------|-------------------------|--|---------------------------|--|---|---|
| SHEET<br>A-5<br>DATE 4/10/82 | REVISIONS<br>DATE<br>BY | SCALE<br>1/8"=1'-0"<br>TITLE<br>SECOND FLOOR<br>PLAN BLDG. J | SUTTER'S MILL<br>PHASE II |  | COLE/BMITH ASSOCIATES, INC.<br>architects & planners<br>3817 Richmond Ave., Suite 100<br>Houston, Texas 77057<br>713-887-8344 |  |
|------------------------------|-------------------------|--|---------------------------|--|---|---|



A UNIT

1,116 s.f.



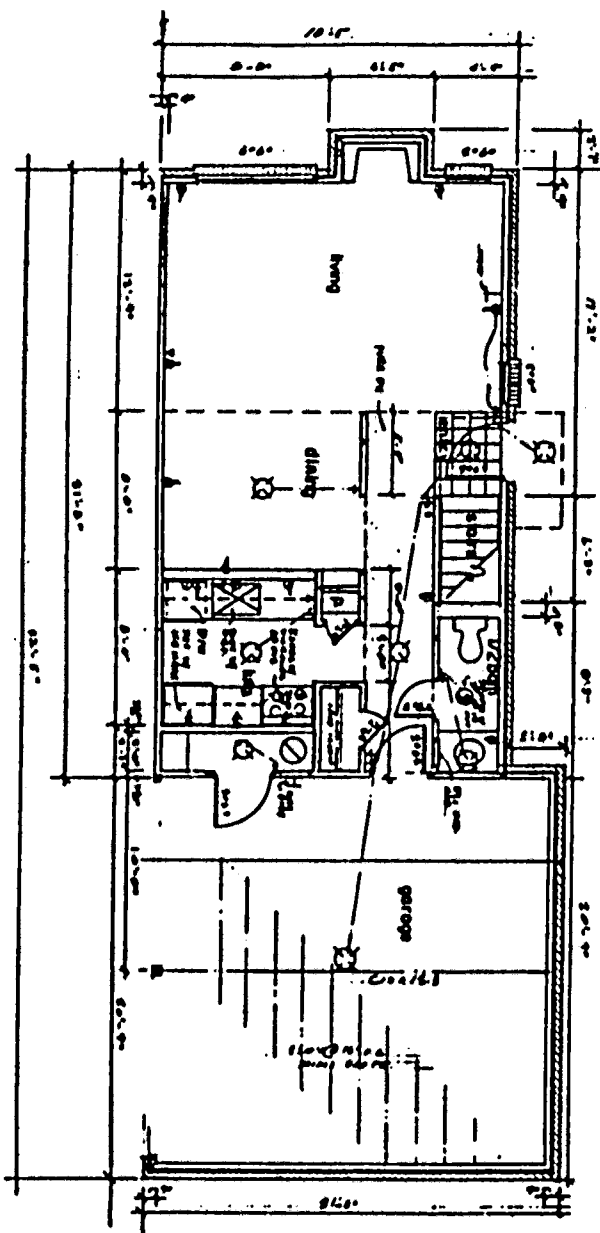
|                                     |                  |                               |               |                                  |                   |   |  |
|-------------------------------------|------------------|-------------------------------|---------------|----------------------------------|-------------------|---|--|
| <p>DATE<br/>5/11/77</p> <p>A. 6</p> | <p>REVISIONS</p> | <p>SCALE<br/>1/4" = 1'-0"</p> | <p>A UNIT</p> | <p>SUTTERS MILL<br/>PHASE II</p> | <p><b>CSA</b></p> | <p>COLE/SMITH ASSOCIATES, INC.</p> <p>architects &amp; planners</p> <p>3817 Richmond Ave. suite 100</p> <p>Houston, Texas 77027</p> <p>713-827-8344</p> |  |
|                                     |                  |                               |               |                                  |                   | <p>ORIENT</p>   |  |

A-1 unit  
SEE SHEET A- FOR BATH & KITCHEN ELEVATIONS

1116 S.E.

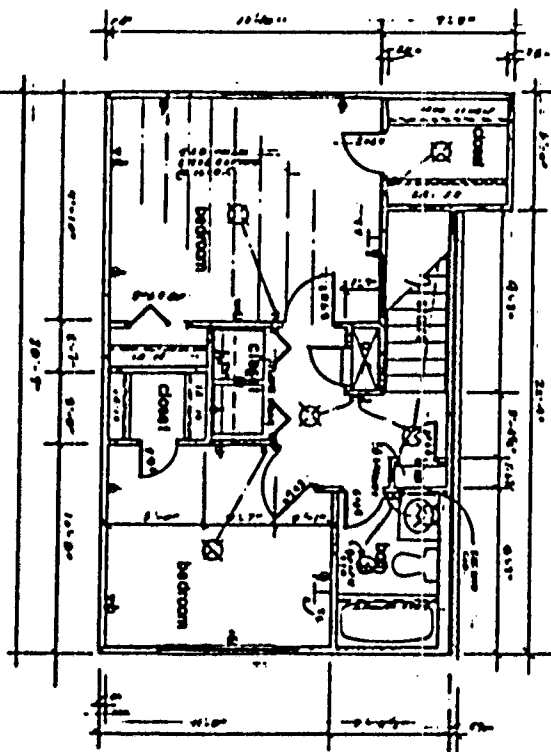
FIRST FLOOR PLAN

567 S.E.



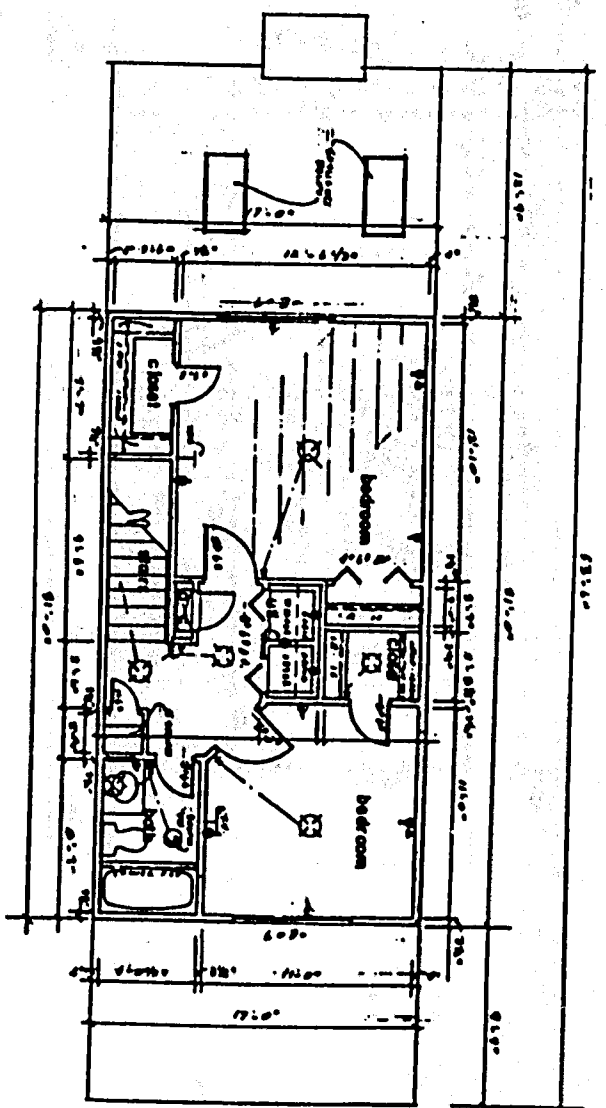
SECOND FLOOR PLAN

549 S.E.

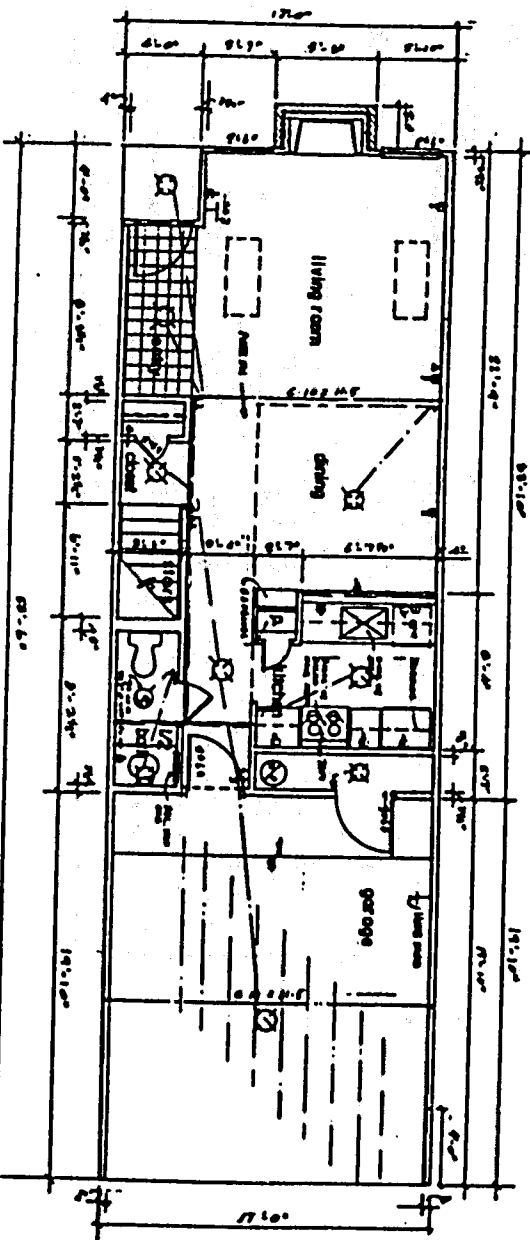


|                                 |                         |  |                           |  |  |  |
|---------------------------------|-------------------------|--|---------------------------|--|--|--|
| SHEET<br>A-7<br>DATE<br>7/11/12 | REVISIONS<br>1. 7/11/12 | SCALE<br>1/4"=1'-0"<br>TITLE<br>FLOOR PLAN<br>A-1 UNIT | SUTTER'S MILL<br>PHASE II |  | COLE/SMITH ASSOCIATES, INC.<br>architects & planners<br>2017 Richmond Ave. suite 100<br>Houston, Texas 77067<br>1-713-827-2344 |  |
|                                 |                         |  |                           |  |  |  |



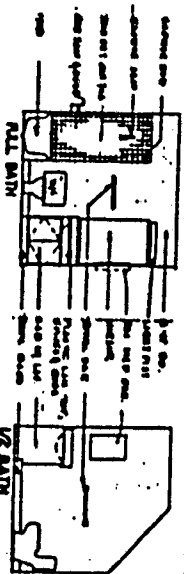


SECOND FLOOR PLAN

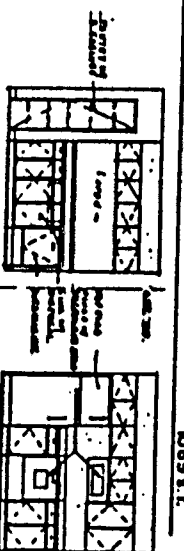


FIRST FLOOR PLAN



C unit

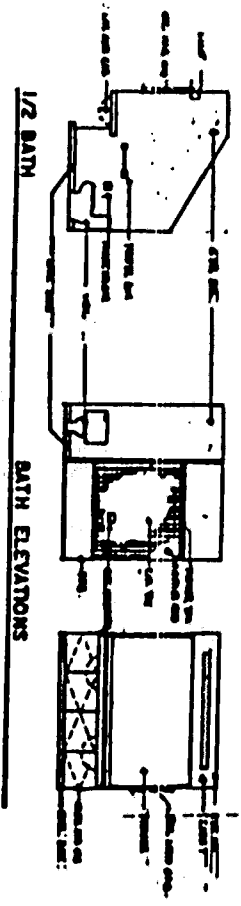
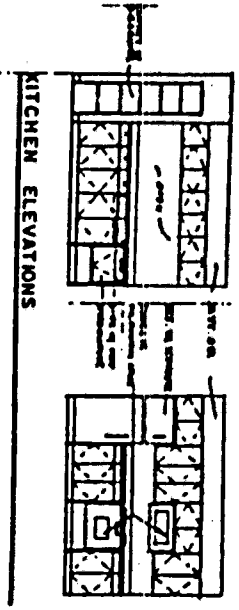
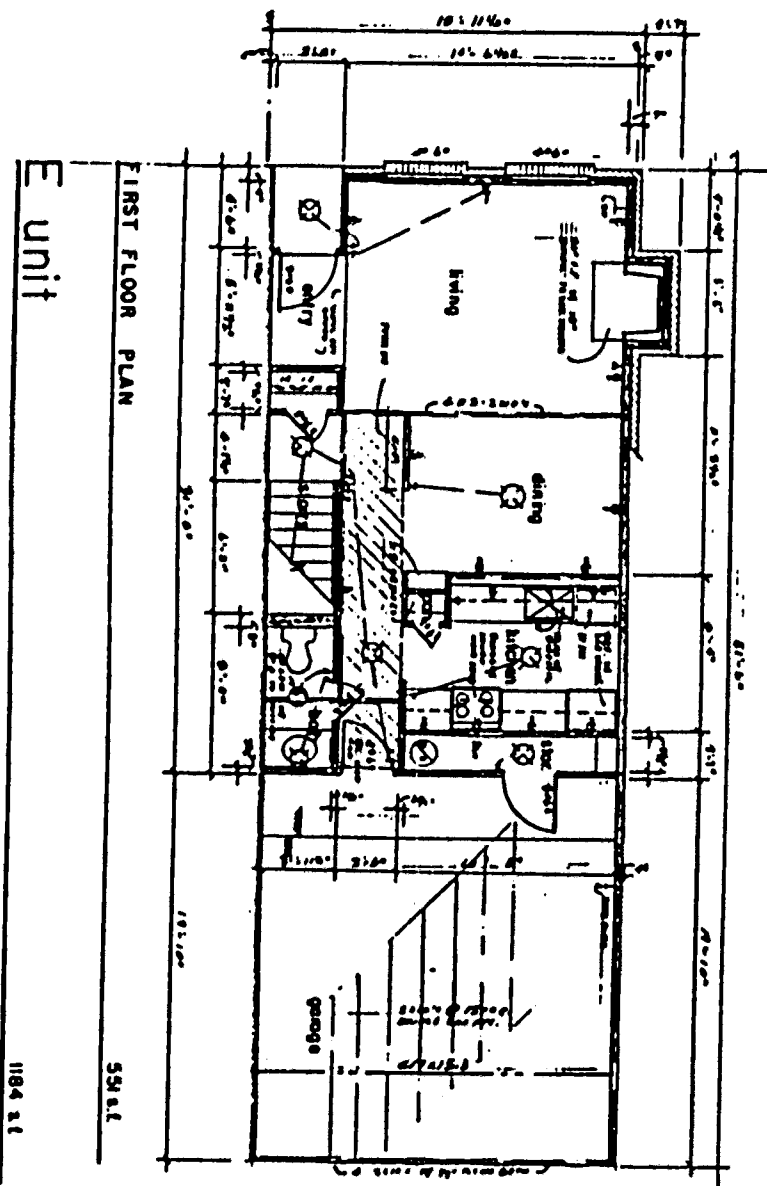
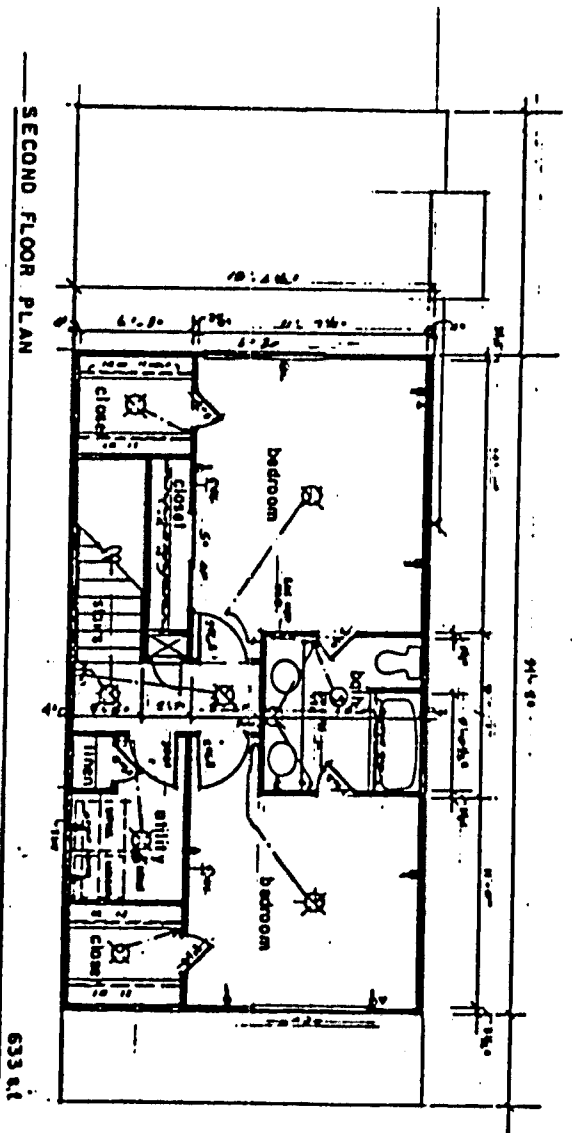


BATH ELEVATIONS

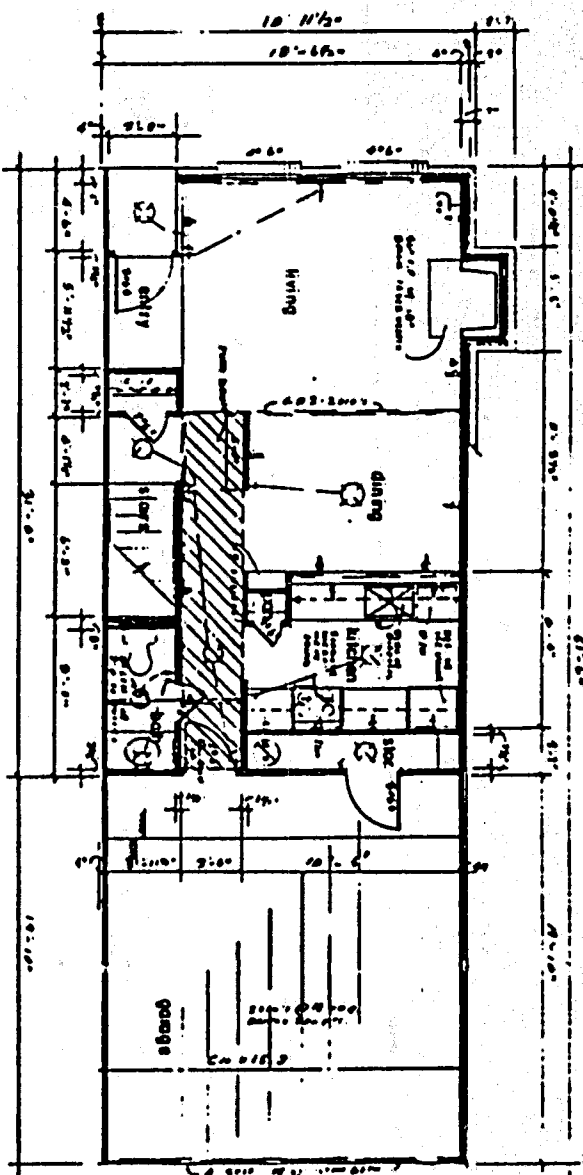
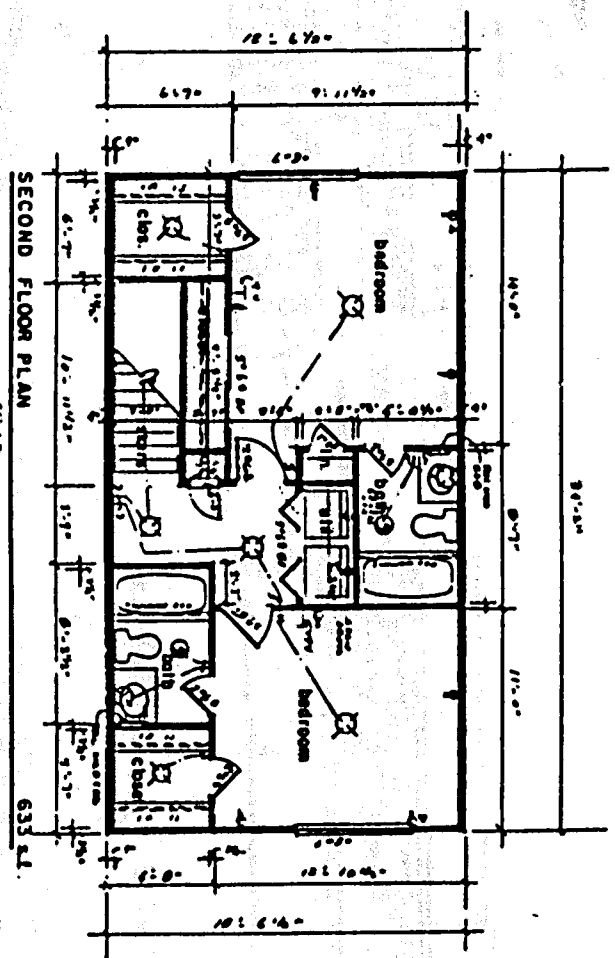


KITCHEN ELEVATIONS

|                                 |           |  |                           |  |  |   |
|---------------------------------|-----------|--|---------------------------|--|--|---|
| SHEET<br>A.8<br>DATE<br>4/20/83 | REVISIONS | SCALE<br>1/4" = 1'-0"<br>TITLE<br>FLOOR PLAN<br>C UNIT | SUTTER'S MILL<br>PHASE II |  | COLE/SMITH ASSOCIATES, INC.<br>architects & planners<br>3817 Richmond Ave. suite 100<br>Houston, Texas 77057<br>713-827-8246 |  |
|                                 |           |  |                           |  |  |   |



|                         |                 |  |                           |  |   |  |
|-------------------------|-----------------|--|---------------------------|--|---|--|
| DATE<br>4/24/00<br>A. 9 | REVISIONS<br>1. | SCALE<br>1/4"=1'-0"<br>TITLE<br>E UNIT | SUTTER'S MILL<br>PHASE II |  | COLE/SMITH ASSOCIATES, INC.<br>architects & planners<br>3817 Richmond Ave., suite 100<br>Houston, Texas 77057<br>713-867-8344 |  |
|                         |                 |  |                           |  |   |  |



F unit

1184 S.T.

FIRST FLOOR PLAN

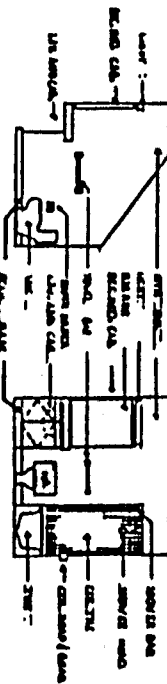
551 S.T.

KITCHEN ELEVATIONS

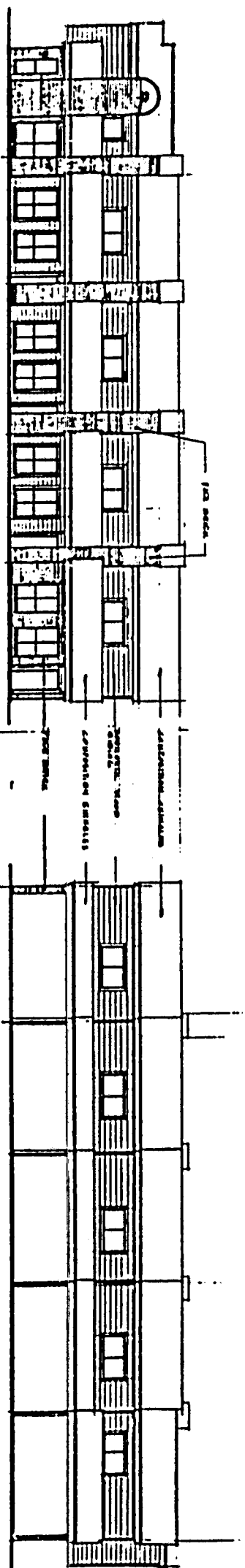


1/2 BATH

BATH ELEVATIONS

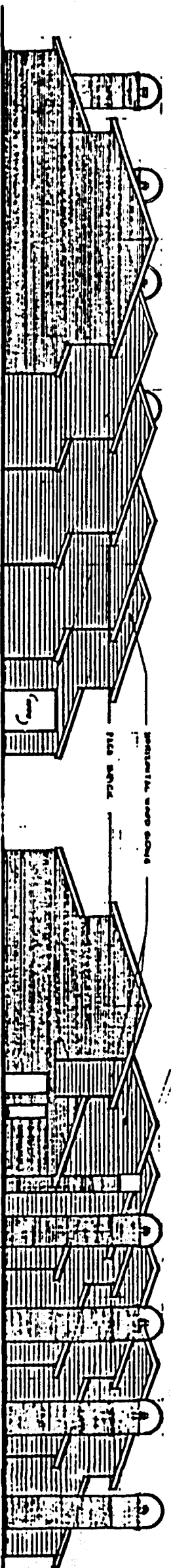


|              |           |                     |                 |                           |  |   |  |
|--------------|-----------|---------------------|-----------------|---------------------------|--|---|--|
| DATE<br>A-10 | REVISIONS | SCALE<br>1/4"=1'-0" | TITLE<br>F UNIT | SUTTER'S MILL<br>PHASE II |  | <b>COLE/SMITH ASSOCIATES, INC.</b><br>architects & planners<br>3817 Richmond Ave. Suite 100<br>Houston, Texas 77057<br>713-887-8344 |  |
|              |           |                     |                 |                           |  |   |  |



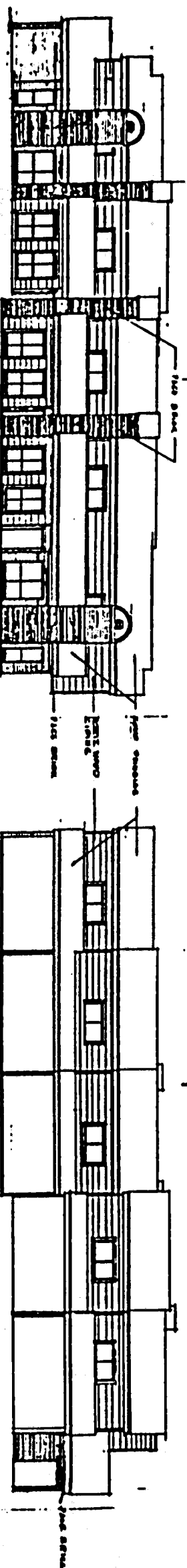
ENTRY ELEVATION - BLDG. H

GARAGE ELEVATION - BLDG. H




STALLINGS DRIVE ELEVATION-BLDG. B

SIDE ELEVATION-BLDG. B



ENTRY ELEVATION BLDG. I

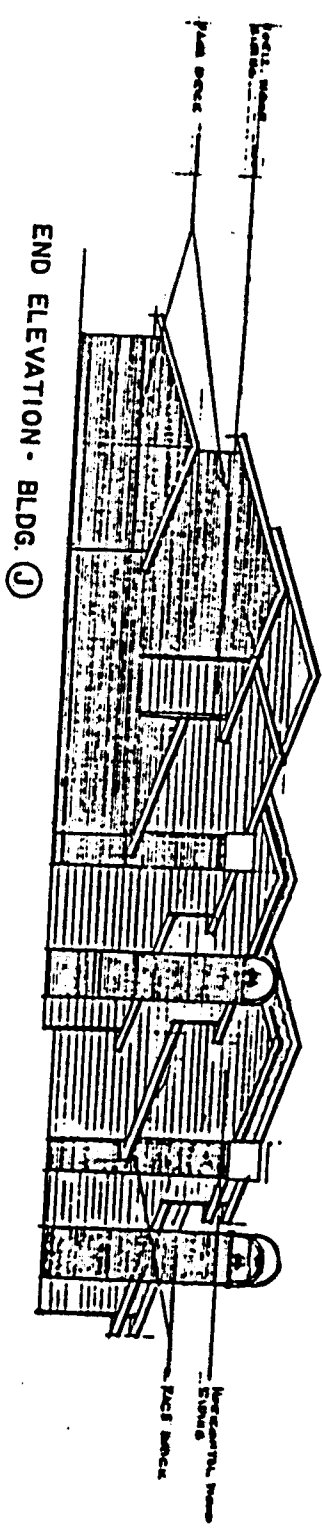
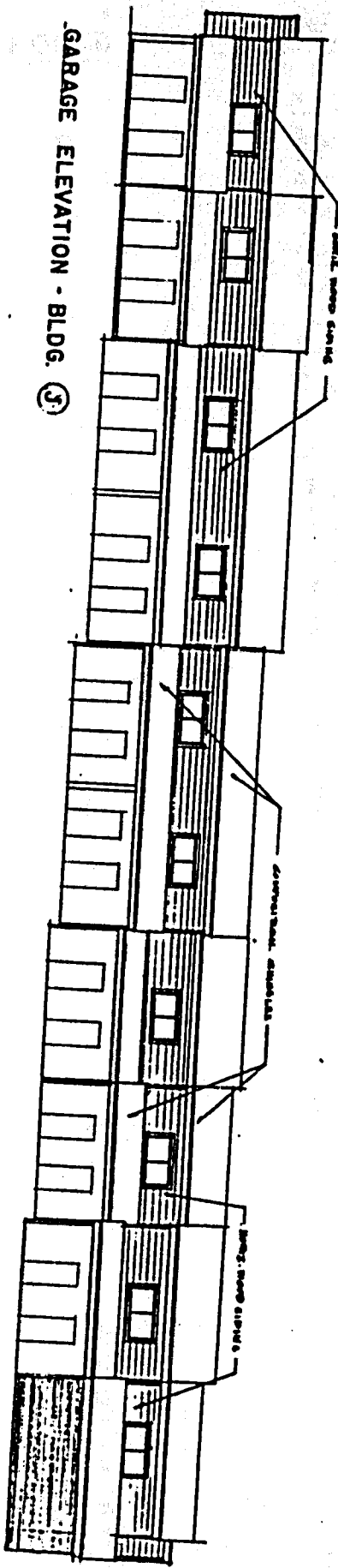
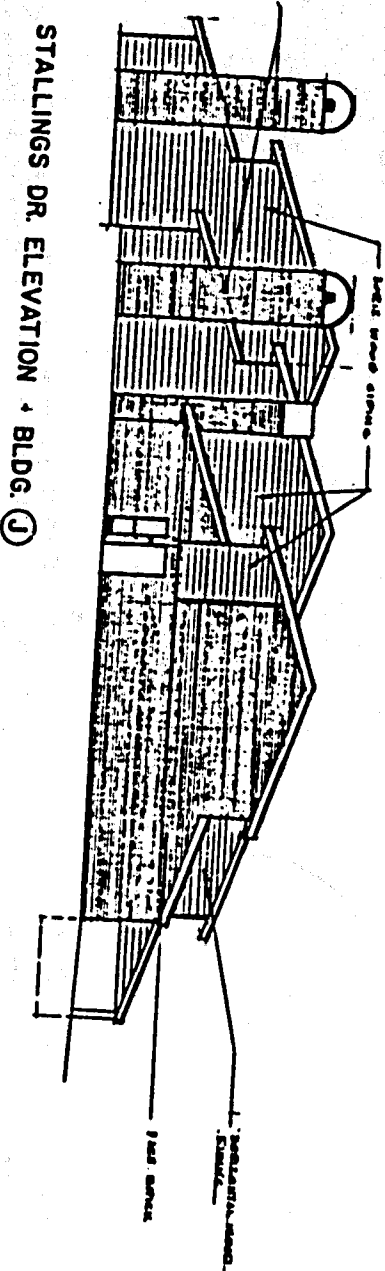
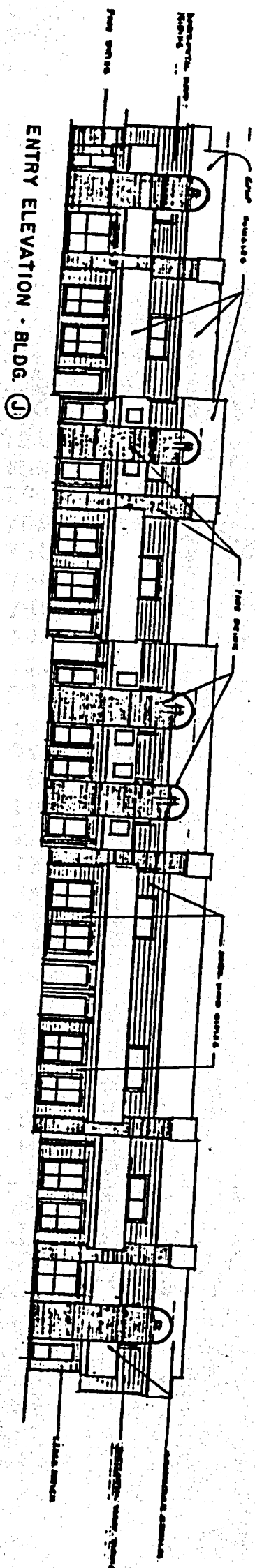
GARAGE ELEVATION BLDG. I



STALLING DRIVE ELEVATION - BLDG. I

SIDE ELEVATION-BLDG. I

|                                  |                      |  |                           |  |   |  |
|----------------------------------|----------------------|--|---------------------------|--|---|--|
| SHEET<br>A 11<br>DATE<br>5/16/79 | REVISIONS<br>5/16/79 | SCALE<br>1/8" = 1'-0"<br>TITLE<br>BUILDING<br>ELEVATIONS | SUTTER'S MILL<br>PHASE II |  | COLE/SMITH ASSOCIATES, INC.<br>architects & planners<br>3817 Richmond Ave., suite 100<br>Houston, Texas 77027<br>1-713-887-8344 |  |
|                                  |                      |  |                           |  |   |  |



|                                  |   |  |                           |            |  |  |
|----------------------------------|---|--|---------------------------|------------|--|--|
| SHEET<br>A-12<br>DATE<br>4/10/77 | REVISIONS<br>1st 4/10/77<br>2nd 4/10/77 | SCALE<br>1/8" = 1'-0"<br>TITLE<br>BUILDING<br>ELEVATIONS | SUTTER'S MILL<br>PHASE II | <b>CSA</b> | COLE/SMITH ASSOCIATES, INC.<br>architects & planners<br>2817 Richmond Ave. Suite 100<br>Houston, Texas 77067<br>713-827-8244 |  |
|                                  |   |  |                           |            |  |  |

EXHIBIT "C" - Page 12

569  
 VOL PAGE 330  
 VOL PAGE

# EXHIBIT "D"

## SUTTER'S MILL CONDOMINIUM PERCENTAGE OWNERSHIP INTEREST IN GENERAL COMMON ELEMENTS

| <u>UNIT NO.</u> | <u>MODEL</u> | <u>SQUARE FEET</u> | <u>PERCENTAGE INTEREST</u> |
|-----------------|--------------|--------------------|----------------------------|
| 1.              | D            | 1,226              | 1.975                      |
| 2.              | B            | 1,111              | 1.790                      |
| 3.              | B            | 1,111              | 1.790                      |
| 4.              | B            | 1,111              | 1.790                      |
| 5.              | A            | 1,116              | 1.798                      |
| 6.              | A            | 1,116              | 1.798                      |
| 7.              | B            | 1,111              | 1.790                      |
| 8.              | B            | 1,111              | 1.790                      |
| 9.              | B            | 1,111              | 1.790                      |
| 10.             | A            | 1,116              | 1.798                      |
| 11.             | B            | 1,111              | 1.790                      |
| 12.             | B            | 1,111              | 1.790                      |
| 13.             | A            | 1,116              | 1.798                      |
| 14.             | B            | 1,111              | 1.790                      |
| 15.             | B            | 1,111              | 1.790                      |
| 16.             | B            | 1,111              | 1.790                      |
| 17.             | B            | 1,111              | 1.790                      |
| 18.             | A            | 1,116              | 1.798                      |
| 19.             | C            | 1,069              | 1.726                      |
| 20.             | C            | 1,069              | 1.726                      |
| 21.             | B            | 1,111              | 1.790                      |
| 22.             | B            | 1,111              | 1.790                      |
| 23.             | B            | 1,111              | 1.790                      |
| 24.             | B            | 1,111              | 1.790                      |
| 25.             | B            | 1,111              | 1.790                      |
| 26.             | B            | 1,111              | 1.790                      |
| 27.             | B            | 1,111              | 1.790                      |
| 28.             | A            | 1,116              | 1.798                      |
| 29.             | A            | 1,116              | 1.798                      |
| 30.             | B            | 1,111              | 1.790                      |
| 31.             | B            | 1,111              | 1.790                      |
| 32.             | B            | 1,111              | 1.790                      |
| 33.             | B            | 1,111              | 1.790                      |
| 34.             | B            | 1,111              | 1.790                      |
| 35.             | D            | 1,226              | 1.975                      |
| 36.             | E            | 1,184              | 1.907                      |
| 37.             | E            | 1,184              | 1.907                      |
| 38.             | E            | 1,184              | 1.907                      |
| 39.             | E            | 1,184              | 1.907                      |
| 40.             | A            | 1,116              | 1.798                      |
| 41.             | A            | 1,116              | 1.798                      |
| 42.             | F            | 1,184              | 1.907                      |
| 43.             | F            | 1,184              | 1.907                      |
| 44.             | F            | 1,184              | 1.907                      |
| 45.             | A            | 1,116              | 1.798                      |
| 46.             | A            | 1,116              | 1.798                      |
| 47.             | F            | 1,184              | 1.907                      |
| 48.             | F            | 1,184              | 1.907                      |
| 49.             | F            | 1,184              | 1.907                      |
| 50.             | C            | 1,069              | 1.726                      |
| 51.             | C            | 1,069              | 1.726                      |
| 52.             | F            | 1,184              | 1.907                      |
| 53.             | C            | 1,069              | 1.726                      |
| 54.             | F            | 1,184              | 1.907                      |
| 55.             | A-1          | 1,116              | 1.798                      |
| TOTAL           |              | 62,061             | 100.00%                    |



Date Received 9-25-81

~~VOL 95 PAGE 280~~

~~208019~~

CONDOMINIUM DECLARATION

FOR

SUTTER'S MILL CONDOMINIUM

TABLE OF CONTENTS

~~FILED~~  
At 4 O'clock A M

~~SEP 23 1981~~

~~FRANK BORISKIE  
County Clerk, Brazos County, Bryan, Texas  
By [Signature] Deputy~~

| <u>Article</u> | <u>Caption</u>   | <u>Page Number</u> |
|----------------|--|--------------------|
| ARTICLE I.     | DEFINITIONS  |                    |
| Section 1.1    | Definitions  | 1                  |
| Section 1.2    | Definitions of Rights and Responsibilities                                 | 4                  |
| ARTICLE II.    | GENERAL  |                    |
| Section 2.1    | Condominium Map  | 5                  |
| Section 2.2    | Division of Property Into Condominium Units                                | 5                  |
| Section 2.3    | Automobile Parking   | 5                  |
| Section 2.4    | Inseparability of a Condominium Unit                                       | 5                  |
| Section 2.5    | Description of Condominium Unit  | 5                  |
| Section 2.6    | Separate Assessment and Taxation- Notice to Assessor                       | 6                  |
| Section 2.7    | Ownership-Title  | 6                  |
| Section 2.8    | Use and Occupancy  | 6                  |
| Section 2.9    | Easements for Encroachment   | 7                  |
| Section 2.10   | Termination of Mechanic's or Materialmen's Lien Rights and Indemnification | 7                  |
| Section 2.11   | Reservation for Access-Maintenance, Repair and Emergencies                 | 7                  |
| Section 2.12   | Owner's Maintenance Responsibility of Unit                                 | 7                  |
| Section 2.13   | Compliance with Provisions of Declaration and the By-Laws of the Council   | 8                  |
| Section 2.14   | Mortgaging a Condominium Unit- Priority                                    | 8                  |
| Section 2.15   | Utilities  | 8                  |
| ARTICLE III.   | COUNCIL OF CO-OWNERS   |                    |
| Section 3.1    | Administration and Management  | 8                  |
| Section 3.2    | Administration and Management During Development and Sale Period           | 9                  |
| Section 3.3    | Membership in the Council  | 10                 |
| Section 3.4    | Voting of Members  | 10                 |
| Section 3.5    | Meetings of the Members  | 10                 |
| Section 3.6    | Board of Directors   | 11                 |
| Section 3.7    | Actions Without Meetings   | 11                 |
| Section 3.8    | Officers   | 11                 |
| Section 3.9    | Administration of the Condominium  | 11                 |
| Section 3.10   | Accounting and Audit   | 12                 |
| Section 3.11   | Right of Entry   | 13                 |
| Section 3.12   | Notices  | 13                 |

DATE RECEIVED 9-22-82

~~FILED~~  
At 11:35 O'clock A M

240243

~~SEP 21 1982~~

~~FRANK BORISKIE  
County Clerk, Brazos County, Bryan, Texas  
By [Signature] Deputy~~

~~538 472  
560 332  
VOL PAGE~~



TABLE OF CONTENTS

(Continued)

| <u>Article</u>    | <u>Caption</u>   | <u>Page Number</u> |
|-------------------|--|--------------------|
| ARTICLE IV.       | COMMON EXPENSE FUND: ASSESSMENTS:<br>COLLECTION                                    |                    |
| Section 4.1.....  | Common Expenses.....   | 14                 |
| Section 4.2.....  | Budgets, Establishment of Common<br>Expense Charge and Special<br>Assessments..... | 14                 |
| Section 4.3.....  | Payment of Common Expense Charge and<br>Special Assessment.....                    | 15                 |
| Section 4.4.....  | Enforcement.....   | 16                 |
| Section 4.5.....  | Common Expense Fund.....   | 17                 |
| Section 4.6.....  | Liability for Common Expense Upon<br>Transfer of Condominium Unit.....             | 17                 |
| ARTICLE V.        | INSURANCE  |                    |
| Section 5.1.....  | General Provisions.....  | 17                 |
| Section 5.2.....  | Individual Insurance.....  | 19                 |
| ARTICLE VI.       | FIRE OR CASUALTY; REBUILDING   |                    |
| Section 6.1.....  | Council as Attorney-in-Fact.....   | 19                 |
| Section 6.2.....  | Determination of Loss.....   | 20                 |
| Section 6.3.....  | Rebuilding.....  | 21                 |
| Section 6.4.....  | Repair of Residence Units.....   | 22                 |
| Section 6.5.....  | Indemnity of Council.....  | 22                 |
| Section 6.6.....  | Notice to Mortgagees; Priority.....  | 22                 |
| ARTICLE VII.      | EMINENT DOMAIN   |                    |
| Section 7.1.....  | General Provisions.....  | 23                 |
| Section 7.2.....  | Taking of Common Elements.....   | 23                 |
| Section 7.3.....  | Taking of Units.....   | 23                 |
| Section 7.4.....  | Payment of Awards and Damages.....   | 25                 |
| ARTICLE VIII.     | OBSOLESCENCE   |                    |
| Section 8.1.....  | Determination of Obsolescence and<br>Decision to Sell.....                         | 26                 |
| ARTICLE IX.       | AMENDMENT OF DECLARATION, BY-LAWS<br>AND RULES AND REGULATIONS                     |                    |
| Section 9.1.....  | Revocation or Amendment to Declaration.....  | 26                 |
| Section 9.2.....  | Amendment of By-Laws.....  | 27                 |
| Section 9.3.....  | Amendments of Rules and Regulations.....   | 27                 |
| ARTICLE X.        | MISCELLANEOUS  |                    |
| Section 10.1..... | Estoppel Certificate.....  | 28                 |
| Section 10.2..... | No Partition.....  | 28                 |
| Section 10.3..... | Alteration of Boundaries.....  | 28                 |
| Section 10.4..... | Additions, Alterations and Improve-<br>ments to the Common Elements.....           | 29                 |
| Section 10.5..... | Correction of Errors.....  | 29                 |

~~VOL 95 PAGE 281~~

-2-

~~VOL 538 PAGE 473~~

569 333  
VOL PAGE

TABLE OF CONTENTS

~~VOL 495 PAGE 282~~

(Continued)

| <u>Article</u>     | <u>Caption</u>                          | <u>Page Number</u> |
|--------------------|---|--------------------|
| Section 10.6.....  | Enforcement.....                        | 29                 |
| Section 10.7.....  | Severability.....                       | 29                 |
| Section 10.8.....  | Exhibits.....                           | 29                 |
| Section 10.9.....  | Mortgagee Matters.....                  | 29                 |
| Section 10.10..... | Limitation on Contract Terms.....       | 30                 |
| Section 10.11..... | Easements.....                          | 30                 |
| Section 10.12..... | Declarant's Right to Lease or Rent..... | 30                 |
| Section 10.13..... | Covenant Running with Land.....         | 30                 |
| Section 10.14..... | Resolution of Disputes.....             | 30                 |

Exhibit "A" - Legal Description of Land  
Exhibit "B" - Condominium Map (15 pages)  
Exhibit "C" - Percentage Ownership Interest in General Common  
Elements

~~VOL 538 PAGE 474~~

569 334  
VOL PAGE

CONDOMINIUM DECLARATION  
FOR  
SUTTER'S MILL CONDOMINIUM  
(A Condominium)

KNOW ALL MEN BY THESE PRESENTS:

THAT WHEREAS, STANFORD ASSOCIATES, INC., a Texas corporation, hereinafter called "Declarant", is the owner of a certain tract of land and the improvements thereon situated in Brazos County, Texas, which property is more particularly described on the attached Exhibit "A", which, by this reference, is made a part hereof; and

WHEREAS, Buildings and other improvements have been constructed on the real property described in the attached Exhibit "A", said buildings being divided into separate, designated condominium units; and

WHEREAS, Declarant desires to establish a condominium project under the Condominium Act of the State of Texas (Texas Revised Civil Statutes, Article 1301a) and submit the real property described in the attached Exhibit "A", together with the improvements thereon, to a condominium regime established by said Condominium Act; and

WHEREAS, Declarant desires to establish a plan for the separate and individual ownership of the area or space contained in each of said condominium units existing in said buildings, and the co-ownership by said unit owners of (a) the real property described in the attached Exhibit "A", and (b) the portion of the improvements not contained within said units, said co-owned property being hereinafter referred to and defined as General and Limited Common Elements;

NOW THEREFORE, Declarant does hereby submit the real property described in the attached Exhibit "A", together with the improvements thereon, to a condominium regime under the Condominium Act of the State of Texas and does hereby publish and declare that the following terms, covenants, conditions, easements, restrictions, uses, limitations and obligations shall be deemed to run with the land, shall be a burden and a benefit to Declarant and any person or entity acquiring or owning an interest in said real property and improvements, their heirs, personal representatives, devisees, successors and assigns.

ARTICLE I

DEFINITIONS

Section 1.1 Definitions. Unless the context shall expressly provide otherwise:

(a) "Balcony" means a balustraded platform projecting from the wall of a Building having restricted access to and from a Condominium Unit.

~~538~~  
~~475~~

~~495~~  
~~VOL PAGE 283~~

569 335  
VOL PAGE

(b) "Board" means the Board of Directors of the Sutter's Mill Council of Co-Owners.

(c) "Building" or "Buildings" means one or more of the building improvements designed for residential occupancy and containing units as shown on the Map, and all other improvements now or hereafter placed on the Land. The Buildings and Condominium Units are more completely described on the Map which is attached hereto as Exhibit "B" and made a part hereof for all purposes.

(d) "By-Laws" means the By-Laws of the Sutter's Mill Council of Co-Owners.

(e) "Common Elements" means and includes the terms General Common Elements and Limited Common Elements unless otherwise expressly indicated.

(f) "Common Expenses" means and includes expenses for the maintenance, repair, operation, management and administration of this condominium regime; expenses declared Common Expenses by the provisions of this Declaration and the By-Laws of Sutter's Mill Council of Co-Owners; and all sums lawfully assessed against the General Common Elements by the Board of Directors of the Council. The assessment made or levied by the Board against each Unit Owner for his share of Common Expenses shall be referred to herein as the "Common Expense Charge".

(g) "Condominium Project" or "Condominium Regime" means the Land, the Building and all of the improvements erected upon and rights appurtenant to the Land, the Building and the improvements and which are submitted to the condominium regime by this Declaration.

(h) "Condominium Unit" means the fee simple interest and title in and to a Unit together with the undivided interest in the General and Limited Common Elements appurtenant thereto.

(i) "Council of Co-owners" or "Council" means the Sutter's Mill Council of Co-owners, an incorporated association (created or to be created), its successors and assigns, the By-Laws of which shall govern the administration of this condominium regime, the members of which shall be all of the owners of the Condominium Units. Said corporation shall be a non-profit corporation organized pursuant to the Texas Non-Profit Corporation Act.

(j) "General Common Elements" means and includes all of the Land and Buildings except the Condominium Units as defined herein; utility lines, including sewage, water, gas, electrical lines and cables, and all components thereof up to and including the point of entry into the breaker boxes of a Condominium Unit; plumbing fixtures, pipes and hoses installed in the walls of the Buildings or of a Condominium Unit; laundry rooms; maintenance rooms; storage rooms; hot water boiler; roads, yards, shrubs; trees; sidewalks; pavement; all parking area or areas; all common recreational facilities including without limitation the office

(excluding the leasing office), swimming pools, and all other areas of the Land and the Building and all apparatus and installations thereon as are necessary or convenient to the operation, maintenance and use of the property as a condominium and which are normally and reasonably in common use, including the air above such Land, all of which shall be owned by the Owners of the separate Units, each Owner of a Unit having an undivided percentage interest in such General Common Elements as set forth in the attached Exhibit "C", which, by this reference, is made a part hereof.

(k) "Land" means the real property more particularly described on Exhibit "A" attached hereto and made a part hereof for all purposes.

(l) "Limited Common Elements" means those parts of the General Common Elements which are either limited to and reserved for the exclusive use of an Owner of a Condominium Unit or are limited to and reserved for the common use of more than one but fewer than all of the Condominium Unit Owners. The only Limited Common Elements shall be the structural components of each building (including, without limitation, the roof, walls and foundation) which shall be limited to use by the Owners of Units in each particular building.

(m) "Managing Agent" means a person, firm or entity which may be selected by the Board in accordance with the provisions hereof for the purposes of performing any duties, powers or functions of the Board.

(n) "Map" means and includes the engineering survey of the Land locating thereon all of the improvements, the floor plans and any other drawing or diagrammatic plan depicting a part of or all of the improvements and Land.

(o) "Mortgage" means a security interest, mortgage, deed of trust or lien granted by an Owner in and to a Condominium Unit to secure the repayment of a loan made to an Owner, and duly filed for record in the Office of the County Clerk of Brazos County, Texas.

(p) "Mortgagee" means the person or entity who holds a Mortgage as security for the payment of a debt.

(q) "Owner" means a person, firm, corporation, partnership, association or other legal entity, or any combination thereof, including Declarant, who owns one or more Condominium Units.

(r) "Rules and Regulations" mean the rules adopted by the Board concerning the management and administration of the Condominium Regime and the use of the General Common Elements in order to assure to all Owners the pleasures and benefits of ownership of a Unit and use of the General and Limited Common Elements. The initial Rules and Regulations shall be promulgated by the Declarant as part of the By-Laws.

VOL 95 PAGE 285

495  
PAGE 286

(s) "Special Assessment" means any assessment over and above the Common Expenses deemed by the Board to be necessary for the preservation, management and administration of the Condominium Project, approved by the Council as hereinafter set forth.

(t) "Unit" means an individual air space unit which is contained within the perimeter walls, floors, ceilings, windows and doors of such units (and the patios, wooden decks, and parking and storage areas appurtenant to each unit where applicable) in one of the Buildings as shown on the Map filed herewith, together with all fixtures and improvements therein contained but not including any of the structural components of the Building in such Unit. The term "Unit" shall have the same meaning as the term "Apartment", as used in the Texas Condominium Act. Included within the boundaries of each Unit, without limitation, shall be any finishing materials applied or affixed to the interior surfaces of the interior walls, floors or ceilings (such as, but without limitation, paint, wallpaper, vinyl wall or floor coverings and carpets); interior walls; and all utility pipes, lines, systems, fixtures or appliances servicing only that Unit. The boundaries of each Unit shall be the interior surfaces of windows and doors, perimeter window frames and door frames. Interior trim around windows and doors shall be part of each Unit and shall not be General Common Elements. Visible and exposed plumbing fixtures, lines and pipes shall be part of the Unit in which they are located and shall not be General Common Elements.

Section 1.2 Definitions of Rights and Responsibilities.

(a) Each Owner shall have exclusive ownership of his respective Unit and shall have the common right to share, with all other Owners, in the use of the General Common Elements in accordance with the purpose for which they are intended and the provisions hereof, without hindering or encroaching upon the lawful rights of other Owners.

(b) Where the term "Owner" is used in the granting of licenses, easements or rights to use Units, General Common Elements or Limited Common Elements, the family of such Owner and each member thereof, such Owner's guests, tenants, servants, employees and invitees shall also be entitled to the rights, easements or licenses so granted.

(c) The physical boundaries of each Unit shall be conclusively presumed to be its boundaries regardless of settling, rising or lateral movement of the building and regardless of variances between boundaries shown on the plat and those of the building. None of the rights and obligations of the Owners created herein, or by any deed delivered to any Owner, shall be altered in any way by encroachments or the settlement or shifting of structures or any other cause. As referred to in Section 2.9 herein, there shall be valid easements for the maintenance of said encroachments so long as they shall exist; provided, however, that in no event shall a valid easement



for encroachment be created in favor of an Owner or Owners if said encroachment occurred due to the willful conduct of said Owner or Owners.

## ARTICLE II

### GENERAL

Section 2.1 Condominium Map. Attached hereto and incorporated herein for all purposes as Exhibit "B" is the Map. The Map sets forth, among other things, the following:

(a) The legal description of the Land and a survey thereof showing the location of each Building designated by letter;

(b) A general description and plat of each Unit showing its building location, floor and Unit number;

(c) A legend showing each Unit type, the square footage of each type of Unit and the total number of each type of Unit;

(d) A general description of and plat of the parking area or areas.

In interpreting the Map the existing physical boundaries of each separate unit shall be conclusively presumed to be its boundaries. Declarant reserves the right to amend the Map, from time to time, to conform the same according to the actual location of any of the improvements and to establish, vacate and relocate easements, access road easements and on-site parking areas.

Section 2.2 Division of Property Into Condominium Units. The tract of land described in Exhibit "A" hereto and the improvements to be constructed thereon are hereby divided into fee simple estates, each such estate consisting of the separately designated Condominium Units and the undivided interest in and to the General Common Elements and the Limited Common Elements appurtenant to each Unit.

Section 2.3 Automobile Parking. Each Condominium Unit shall be provided two covered parking spaces. No Unit Owner shall be permitted to enclose the covered parking places by any means whatsoever so as to create additional enclosed living or storage area in such Unit. In addition, at no time shall any Unit Owner install, construct or maintain a garage door of any type in such covered parking places.

Section 2.4 Inseparability of a Condominium Unit. Each Unit, the appurtenant undivided interest in the General Common Elements and the appurtenant Limited Common Elements shall together comprise one Condominium Unit, shall be inseparable and may be sold, assigned, leased, devised, or encumbered only as a Condominium Unit. An individual Unit shall not be conveyed separate from the undivided interest in the Common Elements and vice versa, and any conveyance of an individual Unit shall be deemed to also convey the undivided interest of the Owner in the Common Elements.

Section 2.5 Description of Condominium Unit. Every contract for the sale or lease of a Condominium Unit prior



to the recording of the Declaration may legally describe a Condominium Unit by its identifying Unit number, the building letter, followed by the words Sutter's Mill Condominium, with further reference to the Declaration to be filed for record. Subsequent to the recording of the Declaration, every deed, lease, mortgage, deed of trust, will or other instrument may legally describe a Condominium Unit by its identifying Unit number, the Building letter, followed by the words Sutter's Mill Condominium, with further reference to the volume and page wherein this Declaration is filed of record in the Condominium Records of Brazos County, Texas. Every such description shall be good and sufficient for all purposes to sell, convey, transfer, encumber or otherwise affect not only the Unit but also the Common Elements appurtenant thereto. Each such description shall be construed to include a non-exclusive easement for ingress and egress to an Owner's Unit and use of all the General Common Elements, together with the right to the exclusive use of the Limited Common Elements. The initial deeds conveying each Condominium Unit may contain reservations, exceptions and exclusions which the Declarant deems to be consistent with and in the best interests of all Condominium Unit Owners and the Council.

Section 2.6 Separate Assessment and Taxation - Notice to Assessor. Declarant shall give written notice to the assessor of the County of Brazos, State of Texas, of the creation of condominium ownership in this property, so that each Unit and the undivided interest in the Common Elements appurtenant thereto shall be deemed a parcel and subject to separate assessment and taxation. All taxes, assessments and charges which may become liens prior to the first mortgage under local law shall relate only to the individual Condominium Units and not to the condominium project as a whole.

Section 2.7 Ownership - Title. A Condominium Unit may be held and owned by more than one person in any real property relationship recognized under the laws of the State of Texas.

Section 2.8 Use and Occupancy. All Condominium Units shall be used and occupied for single family residential purposes only, as their primary year-round residences.

With the exception of a lender in possession of a Condominium Unit following a default in a first Mortgage, a foreclosure proceeding or any deed or other arrangement in lieu of foreclosure, no Unit Owner shall be permitted to lease his Unit for transient or hotel purposes. No Unit Owner may lease less than the entire Unit. Any lease agreement shall be for a term of not less than six (6) months and shall be required to provide that the terms of the lease shall be subject in all respects to the provisions of this Declaration and the By-Laws and that any failure by the lessee to comply with the terms of such documents shall be a default under the lease. No lease may permit more than three (3) residents to reside in any Unit, however, this provision shall not apply to any Unit owned by a single family. Notwithstanding anything herein contained to the contrary, Declarant shall have the right to lease Condominium Units prior to refurbishing on a month-to-month basis so long as the lease is subject in all respects to the provisions of this Declaration and the By-Laws. All leases shall be required to be in writing. Other than the foregoing, there is no restriction on the right of any Unit Owner or Declarant to lease his Unit.

Section 2.9 Easements for Encroachments. If any portion of the Common Elements encroaches upon a Unit or Units, a valid easement for the encroachment and for the maintenance of same, so long as it stands, shall and does exist. If any portion of a Unit encroaches upon the Common Elements, or upon an adjoining Unit or Units, a valid easement for the encroachment and for the maintenance of same, so long as it stands, shall and does exist. Such encroachments and easements shall not be considered or determined to be encumbrances either on the Common Elements or on the Units.

Section 2.10 Termination of Mechanic's or Materialmen's Lien Rights and Indemnification. No labor performed or materials furnished and incorporated in a Unit with the consent or at the request of a Unit Owner or his agent or his contractor or subcontractor shall be the basis for filing of a lien against the Unit of any other Unit Owner not expressly consenting to or requesting the same, or against the Common Elements. Each Owner shall indemnify and hold harmless each of the other Owners from and against all liability arising from the claim of any lien against that of any Owner or against the Common Elements for construction performed or for labor, materials, services or other products incorporated in the Owner's Unit at such Owner's request. The provisions herein contained are subject to the rights of the Managing Agent or Board of Directors of the Council as is set forth in Section 2.11 herein.

Section 2.11 Reservation for Access - Maintenance, Repair and Emergencies. The Owners shall have the irrevocable right, to be exercised by the Managing Agent or Board of Directors of the Association, to have access to each Unit from time to time during reasonable hours as may be necessary for the maintenance, repair or replacement of any of the Common Elements thereon or accessible therefrom, or for making emergency repairs therein necessary to prevent damage to the Common Elements or to another Unit or Units. Damage to the interior or any part of a Unit or Units resulting from the maintenance, repair, emergency repair or replacement of any of the Common Elements or as a result of emergency repairs within another Unit at the instance of the Council, shall be a Common Expense of all of the Owners; provided, however, that if such damage is the result of the misuse or negligence of a Unit Owner, then such Unit Owner shall be responsible and liable for all such damage. All damaged improvements shall be restored to substantially the same condition of such improvements prior to such damage. All maintenance, repairs and replacements as to the Common Elements (unless necessitated by the negligence or misuse of a Unit Owner, in which case such expense shall be charged to such Unit Owner), shall be the common expense of all the Owners.

Section 2.12 Owner's Maintenance Responsibility of Unit. An Owner shall be deemed to own, shall have the responsibility of repair, maintenance and replacement (except as otherwise provided hereinbelow) and shall have the right to alter and remodel: the interior non-supporting walls of his Unit; the materials (such as, but not limited to, plaster, gypsum, paneling, wallpaper, paint, tile, carpet and flooring, but not including the sub-flooring) making up the finished surfaces of the interior walls, ceilings and floors of his Unit, including the doors and windows and all related hardware; air handling units, draperies, appliances and all other fixtures, equipment or personal property contained or

~~VOL 95 PAGE 289~~

-7-

569 341  
VOL PAGE

~~VOL 538 PAGE 481~~

installed within his Unit commencing at a point where the utilities enter the interior Unit wall. The Owner shall be responsible for his own branch water, sewer, or other utility lines, that branch off a main line. The right and responsibility of an Owner to repair, maintain, replace, alter and remodel is coupled with the obligation to perform such functions in a good and workmanlike manner and to replace any materials removed with similar or other types or kinds of materials of equal quality. An Owner shall not be deemed to own lines, pipes, wires, conduits or systems (which for brevity are herein and hereafter referred to as utilities) running through his Unit which serve one or more other Units except in common with the other Owners. Such utilities shall not be disturbed or relocated by an Owner without the written consent and approval of the Council.

VOL 5 PAGE 230

Section 2.13 Compliance with Provisions of Declaration and the By-Laws of the Council. Each Owner, tenant and occupant of a Unit shall comply with the provisions of this Declaration and the By-Laws of the Council, and the decisions and resolutions of the Council adopted pursuant thereto as the same may be lawfully amended from time to time. Failure to comply with any of the same shall be grounds for an action to recover sums due, for damages or injunctive relief or both, and for reimbursement of all attorney's fees incurred in connection therewith, which action shall be maintainable by the Managing Agent or Board of Directors in the name of the Council on behalf of the Owners or, in a proper case, by an aggrieved Owner.

Section 2.14 Mortgaging a Condominium Unit - Priority. An Owner shall have the right from time to time to mortgage or encumber his Unit and the interests appurtenant thereto by deed of trust, mortgage or other instrument, but the lien created thereby shall be subject to the terms and provisions of this Declaration, and any mortgagee or other lienholder who acquires a Unit through judicial foreclosure, public sale or other means shall be subject to the terms and provisions of this Declaration. No Unit shall be subject to any unreasonable restraints on alienation which would adversely affect the title or marketability of such Unit, or the ability of the lienholder to foreclose its first mortgage lien, and thereafter to sell or lease such mortgaged Unit. The right of a Unit Owner to sell, transfer or otherwise convey the Owner's Unit will not be subject to any right of first refusal or any similar restriction in favor of the Council.

Section 2.15 Utilities. All expenses incurred for the service of electricity, gas, water and sewage disposal for the Condominium Regime shall be assessed in accordance with Section 4.1 hereof. Declarant hereby specifically reserves the right to grant easements to utility companies for the benefit of Declarant and the Council for the installation of gas and electric meters and related facilities, and for the maintenance, repair, replacement and reading of same.

### ARTICLE III

#### COUNCIL OF CO-OWNERS

Section 3.1 Administration and Management. The affairs of the Condominium and Condominium Regime shall be administered by the Sutter's Mill Council of Co-Owners, a Texas non-profit corporation. The Council shall have all rights,

powers and duties of the "Council of Co-Owners", as that term is used in the Texas Condominium Act. The Council shall have the right, power and obligation to provide for the maintenance, repair, replacement, administration and operation of the Condominium and Condominium Regime as provided herein, in the By-Laws and in the Rules and Regulations. The business and affairs of the Council shall be managed by its Board of Directors. Without limiting the generality of the foregoing, the Council shall be entitled to enter into such contracts and agreements concerning the Condominium as a whole, the General Common Elements, or the Buildings, as the Board deems reasonably necessary or appropriate to maintain and operate the Condominium as a viable residential condominium regime, including, without limitation, the right to grant utility and other easements for the uses the Board shall deem appropriate.

Until the election of the first Board (as provided for hereinbelow) the Declarant shall exercise all of the powers, rights, duties and functions of the Board for the benefit of the Owners. The Declarant may engage itself or any entity, whether or not affiliated with Declarant, as the Managing Agent, under a contract terminable by either party with or without cause upon thirty (30) days prior written notice and the terms of any such agreement may not exceed one year, renewable by agreement of the parties for successive one-year periods. Such contract shall provide for payment to the Managing Agent of a management fee no higher than the fees usually paid to managers of similar multi-story residential buildings (whether rental or condominium) in Houston, Texas and shall otherwise comply with the provisions of Section 10.10 below. After the election of the first Board, and upon the expiration of any such management contract entered into by the Declarant on behalf of the Council, the Board may delegate any of its duties, powers or functions to a Managing Agent selected by the Board. The members of the Board shall not be liable for any omission or improper exercise by the Managing Agent of any such duty, power or function so delegated. Such delegation shall be by written instrument executed by a majority of the members of the Board.

Section 3.2 Administration and Management During Development and Sale Period. Notwithstanding the foregoing Section 3.1, Declarant shall remain in control of and be responsible for the administration and management of the Condominium Regime until the termination of the development and sale period. The development and sale period shall be defined as a period of time two (2) years from the date of execution of this Declaration or the date upon which the Declarant has sold ninety percent (90%) of all Condominium Units owned by it, whichever comes first. Declarant shall have the obligation, to turn over the administration and management of the Condominium Regime to the Board of Directors and the Council within not more than one hundred twenty (120) days after the completion of transfer to purchasers of title to Units representing ninety percent (90%) of the votes of all Unit Owners. During such period, Declarant, or its designated representatives, shall provide the services, such as office supervision, record keeping, yard maintenance, exterior maintenance and others, which would normally be provided by or arranged for by the Board of Directors and shall have and exercise all the powers and functions, including assessment and collection of Common Expenses, delegated hereunder to the Board of Directors and shall have and exercise all the powers and functions, including assessment



and collection of Common Expenses, delegated hereunder to the Board of Directors and other officers of the Council. Declarant shall be reimbursed from the Common Expense Fund for any expenses incurred by Declarant in rendering such services. Declarant and its employees, representatives and agents may maintain a business and sales office, model units and other sales facilities necessary or convenient during the development and sale period.

Section 3.3 Membership in the Council. Each Owner (and only an Owner) shall be a member of the Council so long as he shall be an Owner and such membership shall automatically terminate when he ceases to be an Owner. Upon the transfer of ownership of a Unit, however achieved, the new Owner succeeding to such ownership shall likewise succeed to membership in the Council. The Council may issue certificates evidencing membership therein.

Section 3.4 Voting of Members. There shall be one vote in the affairs and management of the Council for each Unit. In the event that ownership interests in a Unit are owned by more than one member of the Council, the members who own fractional interests in such Unit aggregating more than fifty percent (50%) of the whole ownership thereof shall appoint one member who shall be entitled to vote the vote of that Unit at any meeting of the Council. Such designation shall be made in writing to the Board of Directors and shall be revocable at any time by actual notice to the Board or upon the death or judicially declared incompetence of any one of the members; the Board shall be entitled to rely on any such designation until written notice revoking such designation is received by the Board. In the event that a Unit is owned by more than one member and no single member is designated to vote on behalf of the members having an ownership interest in such Unit, then none of such members shall be allowed to vote. All members of the Council may be present at any meeting of the Council and may act at such meetings either in person or by proxy.

The Declarant may exercise the voting rights with respect to Units owned by it.

Section 3.5 Meetings of the Members.

(a) The first meeting of the members of the Council shall be held when called by the initial Board upon ten (10) days written notice to the members. Such written notice may be given at any time but must be given not later than the earlier to occur of (i) seven (7) years following the recordation of this Declaration or (ii) thirty (30) days after at least ninety-five percent (95%) of all of the Units have been sold by the Declarant, a deed therefor recorded and the purchase price paid.

(b) Thereafter, annual meetings of the members of the Council shall be held in accordance with the terms and provisions of the By-Laws.

(c) At the annual meeting, the Board shall present a financial accounting of the Common

10-05 PAGE 92

~~VOL 53 PAGE~~

484

Expense Fund (as defined hereinafter), itemizing receipts and disbursements for the preceding calendar year, the allocation thereof to each Owner and the estimated Common Expenses for the coming calendar year. Within thirty (30) days after the annual meeting, the statements and estimates presented to the annual meeting by the Board shall be delivered to all Owners.

(d) Special meetings of the members may be called in accordance with the terms and provisions of the By-Laws.

(e) For the purpose of determining the members entitled to notice of a meeting and to vote at any meeting, the membership of the Council shall be determined at the close of business on the twenty-fifth (25th) day preceding such meeting.

Section 3.6 Board of Directors. The Board of Directors shall be elected, removed and replaced and the Board of Directors shall meet in accordance with the terms and provisions of the By-Laws.

Section 3.7 Actions without Meetings. Any action required by this Declaration or by law to be taken at a meeting of the members or at a meeting of the Board may be taken without a meeting if a consent in writing setting forth the action so taken, shall be signed by all of the members entitled to vote with respect to the subject matter thereof or signed by all the members of the Board of Directors, as the case may be. Such consent shall have the same force and effect as a unanimous vote at a meeting.

Section 3.8 Officers. The Officers of the Council shall be elected in accordance with the terms and provisions of the By-Laws and shall consist of a President, a Vice President, a Secretary and a Treasurer and such other Vice Presidents, Assistant Secretaries and Assistant Treasurers as may be convenient or necessary in the judgment of the Board for the administration and operation of the Condominium.

Section 3.9 Administration of the Condominium. The Council, acting through its Board of Directors, its officers or other duly authorized management representatives (including, without limitation, a Managing Agent), shall manage the business and affairs of the Condominium and shall, without limitation, have the power of collection and enforcement set forth herein; for the benefit of all of the Owners in the Condominium shall provide, perform, cause to be performed, maintained, acquired, contracted and paid for out of the Common Expense Fund all services, supplies, materials and laborers necessary for the operation of the Condominium, including, without limitation, the following:

(a) Utility services used in or for the General Common Elements, water and sewer services used by or consumed by the Units and, if not separately metered or charged, other utility services for the Units. Electricity, telephone and other utility services separately metered or charged shall be paid for by the Owner of the Unit served by such utility services.

(b) The insurance required by Section 5.1 hereof and such other policies of casualty,

liability and/or other insurance covering persons, property and risks as are in the best interest of the Condominium.

(c) The services of a Managing Agent and such other persons (including lawyers and accounts) as the Board shall, from time to time, determine are necessary or proper to the daily management, operation and maintenance of the Condominium.

(d) All supplies, tools and equipment reasonably required for use in the management, operation, maintenance, cleaning and enjoyment of the Condominium.

(e) The cleaning, maintenance, repairing, reconstruction and replacement of the Common Elements as the Board shall determine is necessary.

(f) The services of gardeners, security guards and such other persons to the extent necessary for the operation of the Condominium in the manner desired by the members of the Council.

(g) The removal of all trash, garbage and rubbish from garbage receptacles in and around the Building; including the employment of the services of a garbage collection company or agency, public or private, if necessary.

(h) Costs of bookkeeping of the accounts of the Council and the annual accounting provided for herein; legal and accounting services and fees of the Council; premiums of fidelity bonds; taxes or assessments of whatever type assessed or imposed against any of the General Common Elements.

The Board shall not, without the prior requisite authorization of the members of the Council at a meeting of the members, contract for or pay for out of the Common Expense Fund any one item of capital addition or improvement (other than replacement of existing General Common Elements) at a cost in excess of Ten Thousand and No/100 Dollars (\$10,000.00).

Nothing herein shall authorize the Board to furnish to any person services primarily for the benefit or convenience of any Owner or Owners or any other occupant or occupants of any Unit services other than those customarily rendered to all Owners and occupants of the Units. The Board shall have the exclusive right and obligation to contract for all goods, services and insurance in connection with the administration of the Condominium, payment for which is to be made from the Common Expense Fund.

Section 3.10 Accounting and Audit. The Board of Directors shall keep or cause to be kept books of detailed accounts of the receipts and expenditures affecting the Condominium and its administration and specifying the maintenance and repair expenses of the General Common Elements and any other expenses incurred by or on behalf of the Condominium or the Council. Both the books of accounts and all vouchers supporting the entries made therein shall be available for examination at the office of the Council by all Owners and Mortgagees at convenient hours on working days and the Board of Directors shall cause to be established



and announced for general knowledge the days and hours within which such books shall be available for inspection. All such books and records shall be kept in accordance with generally accepted accounting procedures, consistently applied, and upon the affirmative vote of a majority (as determined by the By-Laws) of the members, shall be audited at least once a year by an outside auditor pursuant to the terms and provisions of the By-Laws of the Council. In addition, any institutional holder of a first Mortgage on a Unit in the Condominium will, upon request, be entitled to (a) receive an annual audited financial statement of the Condominium within ninety (90) days following the end of any fiscal year of the Condominium, and (b) receive written notice of all meetings of the Council and be permitted to designate a representative to attend all such meetings. The fiscal year of the Council shall be the calendar year unless another period is established by an amendment of the By-Laws.

Section 3.11 Right of Entry. The Council, or its duly authorized representative (including any then-acting Managing Agent), shall have the right and authority to enter any Unit for the purposes of:

- (a) Making necessary repairs therein.
- (b) Performing necessary maintenance or repairs to the General Common Elements, for which the Council is responsible.
- (c) Abating any nuisance or any dangerous, unauthorized, prohibited or unlawful activity being conducted or maintained in such Unit.
- (d) Protecting the property rights and welfare of other Owners.
- (e) Enforcing the provisions of this Declaration of Condominium, the By-Laws or the Rules and Regulations promulgated thereunder.

Except in the event of an emergency, such right of entry shall be exercised only in the presence of the Owner or other occupant of the Unit which is entered. In all events, such right of entry shall be exercised in such manner as to avoid any unreasonable or unnecessary interference with the possession, use or enjoyment of the Unit by the Owner or occupant thereof and shall, whenever possible, be preceded by reasonable notice to the Owner or occupant thereof. In the event that any damage is caused to the property of any Owner in connection with the exercise of any such right of entry, such damage shall be repaired at the expense of the Council and the Board is authorized to expend Common Expense Funds therefor. The rights of entry herein granted to the Council or its duly authorized representative shall be accomplished by and exercised subject to such methods and procedures as are set forth in the Rules and Regulations.

Section 3.12 Notices. Any notice permitted or required to be given to a member of the Board or to an Owner may be delivered personally, by mail or by placing such notice in the mail distribution facilities of each Owner if such facilities are present in the Building. If delivery is made by mail, it shall be deemed to have been delivered seventy-two (72) hours after deposit in the U.S. Mail postage prepaid, addressed to an Owner at his Unit or to such other address as the Owner may have given in writing to the Secretary of

560 347  
VOL PAGE

-13-  
VOL 538 PAGE 487

W495-235

the Council for the purpose of service of notices. Any address for purposes of notice may be changed from time to time by notice in writing to the Secretary.

#### ARTICLE IV

##### COMMON EXPENSE FUND: ASSESSMENTS: COLLECTION

Section 4.1 Common Expenses. All Owners shall be obligated to pay and are bound to contribute, in proportion to their Percentage Ownership Interests, to the Common Expense Fund as a Common Expense Charge, the expenses of administration of the Condominium Regime and the administration, maintenance and repairs of the Common Elements, and other expenses provided by the terms hereof. From the date of closing a Condominium Unit, the Owner of such Unit so closed shall be obligated to pay the Common Expense Charges directly to the Declarant and shall continue to so pay the Common Expense Charges to the Declarant until the control of the Condominium Regime is turned over to the Board and the Council, as provided herein. After such time, the Common Expense Charges shall be payable directly to the Council. Any amounts paid to the Declarant or the Council, as the case may be, shall be for expenses to be paid by the Declarant or the Council, as the case may be, and for those expenses agreed to be assumed by the Declarant or the Council, as the case may be, pursuant to this Declaration, its By-Laws and the Rules and Regulations. The Common Expense Charge shall be assessed in accordance with the provisions hereinafter stated. No Owner shall be exempt from the obligation to make such contribution to the Common Expense Fund by waiver of the use or enjoyment of the Common Elements, or by abandonment of the Unit belonging to him, or under any other circumstances. Assessments for the estimated Common Expenses shall be made monthly in advance on the first day of each month. The Managing Agent or Board of Directors shall prepare and deliver or mail to each Owner an annual statement of actual Common Expenses. In the event ownership of a Unit commences on a day other than the first day of a month, the assessment for that month shall be prorated. In addition, there shall be established a working capital fund for the initial months of operation of the Condominium equal to two (2) months estimated charges for Common Expenses for each Unit.

Section 4.2 Budgets, Establishment of Common Expense Charges and Special Assessments. Until the commencement of the first full fiscal year after the first meeting of the members of the Council is held, the Declarant shall have the right and obligation to establish the annual budgets for each fiscal year projecting all expenses for the forthcoming year which may be required for the proper operation, management and maintenance of the Condominium and Condominium Regime. Such budget, and all successive budgets, shall contain a reasonable allowance for contingencies and shall establish a reserve fund (the "Replacement Reserve Fund"), contributions to which shall be payable monthly as a part of the Common Expense Charge for maintenance, repairs and replacements to Common Elements, including those that must be replaced on a periodic basis. Such initial budget, and those adopted thereafter, may also provide for ad valorem tax expenses of the Condominium Project, if the taxing authorities having jurisdiction thereof have not then separately assessed and valued individual Units. The fiscal year of the Condominium shall be the calendar year, unless the Board otherwise provides.

Commencing with the first full fiscal year after the first meeting of the members of the Council is held, the Board or the Managing Agent shall establish an annual budget in advance for each calendar year and such budget shall project all expenses for the forthcoming year which may be required for the proper operation, management and maintenance of the Condominium, including a reasonable allowance for contingencies and for a reasonable addition to the Replacement Reserve Fund. Such budget, and those adopted thereafter, may also provide for ad valorem tax expenses of the Condominium Project if the taxing authorities having jurisdiction thereof have not then separately assessed and valued the individual Units. The Common Expense Charge for such year shall be established by the adoption of such annual budget by the Board. Copies of each such budget shall be delivered to each Owner by such reasonable means as the Board may provide. In the event that the Board at any time determines that the Common Expense Charge so levied is or may prove to be insufficient to pay the costs of operation and management of the Condominium for such fiscal year or in the event of casualty losses, condemnation losses or other events (including non-payment of the Common Expense Charge by some Owners) which require additional funds be supplied for preservation and operation of the Condominium, the Board shall have the authority at any time or from time to time to levy such Special Assessment as it shall deem necessary for that purpose. Such Special Assessment shall not be levied, however, without the prior approval of Owners having at least seventy-five percent (75%) of the votes in the Council, unless a greater number of votes is required by law.

The failure or delay of the Board to prepare any annual budget or to deliver copies of such budgets to each Owner shall not constitute a waiver or release in any manner of any Owner's obligation to pay the Common Expense Charge whenever the same shall be determined, and in the event of any delay or failure to establish any annual budget each Owner shall continue to pay the Common Expense Charge, monthly, at the rate established for the previous period until a new annual budget is established.

Section 4.3 Payment of Common Expense Charges and Special Assessment. After each such budget is adopted, the Declarant (or the Council, as the case may be) shall determine the Common Expense Charge required for the operation of the Project and the maintenance of the Common Elements and for the allowance for contingencies and Replacement Reserve Fund for the calendar year in question, and the portion thereof allocable to each Owner. The Common Expense Charge shall be allocated among those Owners obligated by this Declaration to pay same, according to the respective Percentage Ownership Interests of such Owners. As stated earlier, Common Expense Charges shall be due and payable monthly in advance on the first day of each calendar month (or such other day as the Board may designate by written notice to all Owners) during the year for which the Common Expense Charge has been assessed. Special Assessments shall be payable on or before ten (10) days after Owners are invoiced therefor. Payment of Common Expense Charges and Special Assessments shall be in default if such Common Expense Charges and Special Assessments, or any part thereof, are not paid to the Council on or before the due date for such payment. Common Expense Charges and Special Assessments in default shall bear interest at the maximum nonusurious rate per annum permitted by applicable law from the date of

delinquency until paid. In the event any such charge is not paid by fifteen (15) days from the due date of the Common Expense Charge or Special Assessment, then, at the Board's election, the Common Expense Charge due from the delinquent Owner for the balance of the year shall be accelerated, shall become at once due and payable, and from the date of acceleration shall also bear interest at the maximum non-usurious rate per annum permitted by applicable law. The Board shall also have the right, in its discretion, by appropriate resolution of the Board, to establish late fees or delinquency charges to be imposed in addition to the interest to which such delinquent Common Expense Charges and Special Assessments are subject. Each Owner (whether one or more persons) shall be personally liable for the payment of all Common Expense Charges and Special Assessments, interest and late fees (or delinquency charges) which may be levied against such Owner and his Unit pursuant to the provisions hereof.

Section 4.4 Enforcement. In order to secure the payment of the Common Expense Charges and Special Assessments levied hereunder (including interest, late fees or delinquency charges), a vendor's lien and superior title shall be and is hereby reserved in and to each Unit (the Common Expense Charge allocable to each Unit being a portion of the purchase price therefor) and assigned to the Council, without recourse, which lien shall be enforceable through appropriate judicial proceedings by the Council or any Owner on behalf of the Council or by public sale without judicial proceedings. Such vendor's lien and superior title shall, however, be subordinate to the lien of any first Mortgage recorded prior to the date any Common Expense Charge becomes due. Each Owner, by accepting conveyance of a Condominium Unit, irrevocably grants to the Council a power of sale so that the lien for any unpaid sums required to be paid by this Declaration may be foreclosed at public sale without judicial proceedings in the manner prescribed by law in the State of Texas. In any such proceeding, the Owner shall be obligated to pay the reasonable costs, expenses and attorney's fees incurred for filing the lien and foreclosing the lien. The Council may be the bidder at any such foreclosure sale and may have the amount for which the Unit in question is sold credited on the sums owing to the Council. The collection of such Common Expense Charges and/or Special Assessments may, in addition to any other applicable remedy at law or in equity, be enforced by suit for a money judgment and in the event of such suit, the expense incurred in collecting such delinquent assessment, including interest, costs and attorney's fees, shall be chargeable to and be a personal obligation of such defaulting Owner. Except in the circumstances in which a good faith dispute exists as to the amount of the Common Expense Charges or any Special Assessments for which an Owner is liable, an Owner in default in the payment of the Common Expense Charge or any Special Assessment shall not be entitled to vote at any meeting of the Council so long as such default exists. Any Mortgagee or his assigns who obtains title to a Condominium Unit pursuant to the remedies provided in the Mortgage or foreclosure of the Mortgage will not be liable for such Unit's unpaid dues or charges which accrue prior to the acquisition of title to such Unit by the Mortgagee, except for claims for a pro-rata share of such dues or charges resulting from



a pro-rata reallocation of such dues or charges to all project Units including such mortgaged Unit. Upon request of a Mortgagee, the Council shall give written notification to the Mortgagee of a Condominium Unit of any unpaid assessments remaining unpaid for longer than twenty-five (25) days after the same are due; provided however, that such Mortgagee shall have furnished to the Managing Agent or to the Board of Directors notice of such lien.

Section 4.5 Common Expense Fund. The Common Expense Charges collected shall be paid into the Common Expense Fund to be held and used for the benefit, directly or indirectly, of the Condominium; and such Common Expense Fund may be expended by the Board for the purposes set forth herein, including, without limitation, providing for the enforcement of the provisions of this instrument, the By-Laws of the Council and Rules and Regulations promulgated thereunder; for the maintenance, operation, repair, benefit and welfare of the Common Elements, and generally for doing those things necessary or desirable in the opinion of the Board to maintain or improve the Condominium. The use of the Common Expense Fund for any of these purposes, except as provided herein, is permissive and not mandatory, and the decision of the Board with respect thereto shall be final, so long as made in good faith.

Section 4.6 Liability for Common Expense Upon Transfer of Condominium Unit. The Board of Directors or the Managing Agent shall furnish to any prospective purchaser or Mortgagee of any Condominium Unit, at the request of the Owner, a written certificate as to the amount of the regular and/or Special Assessments which have become due and are unpaid up to a given date in respect to the Condominium Unit to be sold or mortgaged; and in the case of a sale the purchaser shall not be liable nor shall the Condominium Unit purchased be liable or subject to any lien for any unpaid assessment which has become due and is not shown on such certificate for the period of time covered thereby; however, the selling Owner shall be liable for same and in case of his failure or refusal to pay, then the same shall be collectible from all other Owners on a pro rata basis in proportion to their Percentage Ownership Interest, and they shall have recourse against the selling Owner; but in the case of a Mortgagee, the unpaid assessments not shown on said certificate for the period of time covered thereby shall remain the obligation of the Owner mortgaging his Condominium Unit, but the assessment lien securing same as provided for in this Declaration shall be and remain inferior and secondary to the Mortgage and liens held by the Mortgagee to whom or for whose information said certificate was furnished. A charge not to exceed Twenty-Five and No/100 Dollars (\$25.00) may be levied in advance by the Board of Directors or the Managing Agent for each certificate so delivered.

#### ARTICLE V

#### INSURANCE

Section 5.1 General Provisions. The Board of Directors of the Council, or the Managing Agent, shall have authority to and shall obtain and maintain insurance for the Condominium as follows:

569 351  
VOL PAGE

-17-  
VOL 538 PAGE 491

VOL 95 PAGE 299

(a) Insurance on the Building, including the Units (except as provided in Section 5.2 below) and the Common Elements, against loss or damage by fire and loss or damage by all risks now or hereafter embraced by Texas Multi-Peril Form TxMP 130 and any similar extended coverage policy or endorsement thereto designed for insuring condominium regimes in the State of Texas (with vandalism and malicious mischief endorsements), in amounts sufficient to prevent the Council or the Owners from becoming a co-insurer within the terms of the applicable policies, but in any event in an amount not less than the full insurable replacement cost thereof. The "full insurable replacement cost" of the Building, including the Units and the Common Elements, shall be determined from time to time but not less often than once in a twelve-month period by the Managing Agent, or if there is no Managing Agent, then by the Board and the Board shall have the authority to obtain and pay for an appraisal by a person or organization selected by the Board in making such determination. The cost of any and all such appraisals shall be borne by the Common Expense Fund.

(b) Comprehensive public liability and property damage insurance against claims for personal injury or death or property damage suffered by the public or any Owner, the family, agent, employee or invitee of any Owner, occurring in, on or about the Common Elements or upon, in or above the private driveways, roadways, walkways and passageways, on or adjoining the Condominium, which public liability and property damage insurance shall afford protection in a minimum amount of \$2,000,000.00 combined single limit or to such greater limits as the Board shall deem desirable. Such liability and property damage insurance policy shall contain a cross-liability endorsement wherein the rights of named insureds under the policy or policies shall not prejudice his, her or their action or actions against another named insured.

(c) Such workman's compensation insurance as may be necessary to comply with applicable laws.

(d) Fidelity bonds indemnifying the Council, the Board and the Owners from loss of funds resulting from fraudulent or dishonest acts of any employee of the Council or of any other person handling the funds of the Council. The fidelity bond must name the Council as the named insured and shall be written in such an amount as the Board may deem desirable, but in no event less than one and one-half times the insured's estimated annual operating expenses and reserves. In connection with such coverage, an appropriate endorsement to the bond (or policy) to cover any persons who would serve without compensation should be added if the bond (or policy) would not otherwise cover volunteers.

(e) Such other insurance in such reasonable amounts as the Board shall deem desirable.

The premiums for all insurance acquired on behalf of the Council or the Owners pursuant to the provisions hereof shall be borne by the Common Expense Fund.

All insurance provided for in this Section shall be effected under valid and enforceable policies issued by issuers of recognized responsibility authorized to do business in the State of Texas. Policies of insurance of the character described in Subsections (a) and (b) of this Section 5.1 shall name as insureds the Council and each Owner in the Percentage Ownership Interest established in Exhibit "C" to this Declaration; shall contain standard mortgagee clause endorsements in favor of the Mortgagee or Mortgagees of each Unit, if any, as their respective interest may appear; shall be without contribution with regard to any other such policies of insurance carried individually by any Owner, whether such other insurance covers the Unit owned by such Owner and/or the additions and improvements made by such Owner to his respective Unit; shall provide that such policy shall not be terminated for non-payment of premiums or for any other cause without at least thirty (30) days prior written notice to the Council and each Mortgagee of a Unit.

Section 5.2 Individual Insurance. Each Owner shall be responsible for and may obtain additional insurance at his expense on the contents of his Unit and the furnishings, interior walls, appliances and all parts of the Unit not Common Elements, and personal property therein. All policies of casualty insurance carried by each Owner shall be without contribution with respect to the policies of casualty insurance obtained by the Council for the benefit of all the Owners as above provided. Owners may carry individual policies of liability insurance insuring against the liability of such Owners, at their own cost and expense.

#### ARTICLE VI

##### FIRE OR CASUALTY; REBUILDING

Section 6.1 Council as Attorney-in-Fact. This Declaration does hereby make mandatory the irrevocable appointment of an attorney-in-fact to deal with the property upon its damage, destruction or obsolescence.

Title to a Condominium Unit is declared and expressly made subject to the terms and conditions hereof, and acceptance by any grantee of a deed or other instrument of conveyance from the Declaration or from any Owner or grantor shall constitute appointment of the attorney-in-fact herein provided. All of the Owners irrevocably constitute and appoint the Council as their true and lawful attorney in their name, place and stead for the purpose of dealing with the property upon its damage, destruction or obsolescence as is herein-after provided. As attorney-in-fact, the Council, by its President and Secretary, shall have full and complete authorization, right and power to deal with insurance companies and receive insurance proceeds and to make, execute and deliver any contract, deed or any other instrument with respect to the interest of a Condominium Unit Owner which is necessary and appropriate to exercise the powers herein granted. Any repair, reconstruction or replacement of the improvement(s) shall be improved to substantially the same condition in which it existed prior to the damage, destruction or obsolescence, with each Unit and the General and



Limited Common Elements having substantially the same vertical and horizontal boundaries as before. The proceeds of any insurance collected by the Council shall be available for the purpose of repair, restoration or replacement unless the Owners and all holders of recorded first Mortgages agree not to rebuild in accordance with the provisions set forth hereinafter.

Section 6.2 Determination of Loss. In the event of a fire or other casualty causing damage or destruction to the Building, the Council, by the vote of two-thirds (2/3rds) of the votes represented at a meeting of the Council called to consider such action, shall, within thirty (30) days thereafter, determine whether such loss comprises the whole or more than two-thirds (2/3rds) of the value of the Condominium Units (the whole property excluding the Land). Unless otherwise provided by law, such determination shall be made by determining whether the cost of necessary repair or reconstruction would exceed two-thirds (2/3rds) of the cost of reconstructing the Building as it existed prior to such fire or other casualty. In the event of fire or other casualty damage which does not comprise more than two-thirds (2/3rds) of the value of the Condominium Units (the whole of the property excluding the Land), unless otherwise unanimously agreed to by the Owners, the Building shall be repaired and reconstructed substantially in accordance with the original plans and specifications for the Building, in accordance with the provisions hereof. Except as provided for hereinafter, in the event of damage or destruction due to fire or other disaster, the insurance proceeds, if sufficient to reconstruct the improvements, shall be applied by the Council to such reconstruction and the improvements shall promptly be repaired and reconstructed.

In the event that fire or other casualty damage comprises the whole or more than two-thirds (2/3rds) of the Building (above the foundation), unless otherwise unanimously agreed by the Owners, all proceeds of insurance policies carried by the Council and all accrued and collected Common Expense Charges (after deducting any unpaid Common Expense Charges for which such Owner may be liable) shall be delivered to the Owners or their Mortgagees, as their interests may appear, in proportion to the Percentage Ownership Interests of each Owner as set forth in this Declaration and the Condominium Regime established by this Declaration shall terminate. Upon such termination, the Units and Common Elements shall be deemed to be regrouped and merged into a single estate owned in undivided interests by all Owners as tenants-in-common in the Percentage Ownership Interest previously owned by each Owner in the Common Elements. In such case, unless otherwise unanimously agreed upon by all Owners, the Board, as soon as reasonably possible and as agent for all Owners, shall sell the Condominium, in its then condition, free from the effect of this Declaration, on terms satisfactory to the Board and the net proceeds of such sale shall thereupon be distributed to the Owners or their Mortgagees, as their interests may appear, in proportion to the Percentage Ownership Interest previously owned by each Owner in the Common Elements. If the Board fails to consummate a sale pursuant to the preceding sentence within twenty-four (24) months after the destruction or damage occurs, then the Board shall (or if the Board does not, any Owner, or Mortgagee may) record a sworn statement setting forth such facts and reciting that under the provisions of this Declaration the prohibition against judicial partition provided for in Section 10.2 below has terminated and that

judicial partition of the property may be obtained pursuant to the laws of the State of Texas.

Section 6.3 Rebuilding. In the event that it is determined that the Building shall be repaired and reconstructed as provided hereinabove, then all proceeds of insurance policies with respect to such fire or casualty, carried by the Council, shall be paid to a bank (selected by the Board), as trustee, insured by the Federal Deposit Insurance Company (or its successors) and located in Brazos County, Texas, to be held in trust for the benefit of the Owners and their Mortgagees as their respective interests may appear. The Board shall thereupon contract on behalf of all Owners to repair or rebuild the damaged portions of all Units, the Building and Common Elements substantially in accordance with the original plans and specifications therefor and the funds held in the trust by such depository bank shall be used for this purpose and disbursed by the Board in accordance with the terms of the contract for repair and rebuilding.

In the event that insurance proceeds are insufficient to provide for such repair, restoration or rebuilding, the building costs in excess of the insurance proceeds shall be assessed against all of the Owners directly affected by the damage or destruction. A qualified contractor selected by the Council shall determine (i) the total cost of reconstruction of all of the Units damaged by the casualty, and (ii) the cost of reconstructing each separate Unit damaged by the casualty. The cost of reconstructing a separate Unit shall be the numerator of a fraction, the denominator of which shall be the total cost of reconstructing all of the Units. The difference between the available insurance proceeds and the total cost of reconstructing all of the Units shall be multiplied by the fractions representing each of the separate Units damaged by the casualty and the figures thereby obtained shall be the Special Assessment for the separate Units due to such casualty. Such Special Assessments shall not require the consent of the members of the Council notwithstanding the provisions of Section 4.2 hereof. Notwithstanding anything to the contrary contained herein, such Special Assessment shall be due and payable within thirty (30) days after written notice thereof. If any Owner shall fail to pay such Special Assessments when due, the Board may make up the deficiency by payment from the Common Expense Fund, which payment shall in no way release the Owner who has failed to make payment of such Special Assessment from liability therefor. Such Assessments shall be enforceable as provided for other Special Assessments herein. In addition thereto, the Council as attorney-in-fact, shall have the absolute right and power to sell the Condominium Unit of any Owner refusing or failing to pay such Special Assessment within the time provided, and if not so paid, the Council shall cause to be recorded a notice that the Condominium Unit of the delinquent Owner shall be sold by the Council, as attorney-in-fact, pursuant to the provisions of this paragraph. The delinquent Owner shall be required to pay to the Council the costs and expenses for filing the notices, interest at the maximum nonusurious rate per annum permitted by applicable law on the amount of the Special Assessment from the date of assessment and all reasonable attorney's fees. The proceeds derived from the sale of such Condominium Unit shall be used and disbursed by the Council, as attorney-in-fact, in the following order:

589  
VOL. PAGE 355

-21-

~~VOL. PAGE 495~~

~~VOL. 95 PAGE 396~~

- ~~पुस्तकालय~~

Notwithstanding anything herein contained to the contrary pursuant to the Texas Condominium Act, if at any time more than sixty-six and two-thirds percent (66-2/3%) of the value of the Condominium Units is destroyed, then in that event, regardless of the amount of insurance available for the repair and reconstruction of same, no repairs or reconstruction shall be initiated by the Council unless there is an unanimous vote by all Condominium Owners to repair and reconstruct same.

Section 6.5 Indemnity of Council. Each Owner shall be responsible for the costs not otherwise covered by insurance carried by the Council caused by his negligence or misuse or by the negligence or misuse of his immediate family, and his agents or employees in the course of their duties, and shall, to the extent not covered by insurance collected by the Council, indemnify the Council and all Owners against any such costs of reconstruction, repair and replacement of any portion of the Buildings.

-22-

## ARTICLE VII

### EMINENT DOMAIN

Section 7.1 General Provisions. If all or any part of the Condominium is taken or threatened to be taken by eminent domain or by power in the nature of eminent domain (whether permanent or temporary), the Board and each Owner shall be entitled to participate in proceedings incident thereto at their respective expense. If any Unit or portion thereof or the Common Elements or any portion thereof is made the subject matter of any condemnation or eminent domain proceeding or is otherwise sought to be acquired by a condemning authority, then the institutional holder of any first Mortgage on a Unit shall be entitled to timely written notice of any such proceeding or the proposed acquisition and no provision of this Declaration will entitle the Owner of a Unit or any other party to priority over such institutional holder with respect to the distribution to such Unit of the proceeds of any award of settlement. The expense of participation in such proceedings by the Board shall be borne by the Common Expense Fund. The Board is specifically authorized to obtain and pay for such assistance from attorneys, appraisers, architects, engineers, expert witnesses and other persons as the Board, in its discretion, deems necessary or advisable to aid or advise it in matters relating to such proceedings. All damages or awards for any such taking shall be deposited with the Board, acting as trustee, and such damages or awards shall be applied or pass as provided herein.

Section 7.2 Taking of Common Elements. In the event that an action in eminent domain is brought to condemn a portion of the Common Elements (together with or apart from any Unit) the Board, in addition to the general powers set out herein, shall have the sole authority to determine whether to defend or resist any such proceeding, to make any settlement with respect thereto, or to convey such property to the condemning authority in lieu of such condemnation proceeding. With respect to any taking of Common Elements only, all damages and awards shall be determined for such taking as a whole and not for each Owner's interest therein. After the damages or awards for such taking are determined, such damages or awards shall be paid to each Owner or his Mortgagee or Mortgagees, as their interest may appear, in proportion to his Percentage Ownership Interest in the Common Elements. The Board may, if it deems advisable, call a meeting of the Owners, at which meeting the Owners, by a majority vote, shall decide whether to replace or restore as far as possible the Common Elements so taken or damaged. In the event it is determined that such Common Elements should be replaced or restored by obtaining other land or building additional structures, this Declaration and the plat attached hereto as Exhibit "B" shall be duly amended by instrument executed by the Board of Directors on behalf of the Owners.

Section 7.3 Taking of Units. In the event that such eminent domain proceeding results in the taking of or damage to one or more, but less than two-thirds (2/3rds) of the total number of Units, then the damages and awards for such taking shall be determined for each Unit and the following shall apply:

- (a) The Council shall determine which of the Units damaged by such taking may be made tenantable for the purposes set forth in this Declaration,

589 357  
VOL PAGE

-23-  
VOL 38 PAGE 497

495  
VOL PAGE 495



taking into account the nature of this Condominium and the reduced size of each Unit so damaged.

(b) The Council shall determine whether it is reasonably practicable to operate the remaining Units of the Condominium, including those damaged units which may be made tenantable, as a condominium in the manner provided in this Declaration.

(c) In the event that the Council determines that it is not reasonably practicable to operate the undamaged Units and the damaged Units which can be made tenantable as a condominium, then the Condominium shall be deemed to be regrouped and merged into a single estate owned jointly in undivided interests by all Owners, as tenants-in-common, in the Percentage Ownership Interests previously owned by each Owner in the Common Elements. In such case, unless otherwise unanimously agreed upon by all Owners, the Board, as soon as reasonably possible and as agent for all Owners, shall sell the Condominium, in its then condition, free from the effect of this Declaration, on terms satisfactory to the Board and the net proceeds of such sale shall thereupon be distributed to the Owners or their Mortgagees, as their interests may appear, in proportion to the Percentage Ownership Interest previously owned by each Owner in the Common Elements. If the Board fails to consummate a sale pursuant to the preceding sentence within twenty-four (24) months after the taking occurs, then the Board shall (or if the Board does not, any Owner or Mortgagee may) record a sworn statement setting forth such facts and reciting that under the provisions of this Declaration the prohibition against judicial partition provided for in Section 10.2 below has terminated and that judicial partition of the property may be obtained pursuant to the laws of the State of Texas.

(d) In the event that the Council determines that it will be reasonably practical to operate the undamaged Units and the damaged Units which can be made tenantable as a condominium, then the damages and awards made with respect to each Unit which has been determined to be capable of being made tenantable shall be applied to repair and reconstruct such Unit so that it is made tenantable. If the cost of such work exceeds the amount of the award, the additional funds required shall be directly assessed against the Owners of those Units which are being repaired or reconstructed so as to be made tenantable. With respect to those Units which may not be made tenantable, the award made with respect to such Unit shall be paid to the Owner of such Unit or his Mortgagee or Mortgagees, as their interests may appear, and the remaining portion of such Units, if any, shall become a part of the Common Elements and the repair and use of such Units shall be determined by the Board. Upon the payment of such award for the account of such Owner as provided herein, such Unit shall no longer be a part of the Condominium and the Percentage Ownership Interest appurtenant to such Unit shall be redistributed proportionately

to each remaining Unit which shall continue as part of the Condominium.

(e) The determination by the Council with respect to the matters set forth in items (a) through (d) above shall be by the vote of two-thirds (2/3rds) of the votes represented at a meeting of the Council called to consider such action.

If the entire Condominium is taken, or two-thirds or more of the Units are taken or damaged by such taking, all damages and awards shall be paid to the accounts of the Owners and Mortgagee or Mortgagees, as their interests may appear, of the Units, as provided herein, in proportion to their Percentage Ownership Interests in the Common Elements and this Condominium Regime shall terminate upon such payment. Upon such termination, the Units and Common Elements shall be deemed to be regrouped and merged into a single estate owned in undivided interests by all Owners as tenants-in-common in the Percentage Ownership Interest previously owned by each Owner in the Common Elements. In such case, unless otherwise unanimously agreed upon by all Owners, the Board, as soon as reasonably possible and as agent for all Owners, shall sell the Condominium, in its then condition, free from the effect of this Declaration, on terms satisfactory to the Board and the net proceeds of such sale shall thereupon be distributed to the Owners or their Mortgagees, as their interests may appear, in proportion to the Percentage Ownership Interest previously owned by each Owner in the Common Elements. If the Board fails to consummate a sale pursuant to the preceding sentence within twenty-four (24) months after the taking occurs, then the Board shall (or if the Board does not, any Owner or Mortgagee may) record a sworn statement setting forth such facts and reciting that under the provisions of this Declaration the prohibition against judicial partition provided for in Section 10.2 below has terminated and that judicial partition of the property may be obtained pursuant to the laws of the State of Texas.

Section 7.4 Payment of Awards and Damages. Any damages or awards provided in this Article to be paid to or for the account of any Owner by the Board, acting as trustee, shall be applied in the following order:

- (1) To the payment of any taxes or assessments by governmental authorities owing with respect to that Unit;
- (2) To amounts due under any first Mortgage;
- (3) To the payment of any Common Expense Charges or Special Assessments charged to or made against the Unit and unpaid;
- (4) To amounts due under any Mortgage other than a first Mortgage; and
- (5) The balance remaining, if any, to the Owner of such condominium Unit.

~~538 499~~

~~VOL 495 PAGE 307~~

569

359

VOL PAGE

ARTICLE VIII

OBSOLESCENCE

~~VOL 5 PAGE 308~~

Section 8.1 Determination of Obsolescence and Decision to Sell. Owners representing an aggregate Percentage Ownership Interest of one hundred percent (100%) of the Condominium may agree that the Common Elements are obsolete and that the entire Condominium should be sold. In such instance, the Board shall forthwith file and record with the County Clerk of Brazos County, Texas, a notice setting forth such fact or facts, and upon the filing of such notice, the entire Condominium shall be sold by the Board as attorney-in-fact, for all Owners, free and clear of the provisions contained in this Declaration and upon such sale the Condominium Regime shall be terminated. The net sales proceeds shall be apportioned between the Owners on the basis of each Owner's Percentage Ownership Interest in the Common Elements, such apportioned proceeds shall be paid into separate accounts, each such account representing one Unit. Each such account shall be in the name of the Council, and shall be further identified by the number of the Unit and the name of the Owner. From each separate account, the Board, as attorney-in-fact, shall use and disburse the total amount (of each) of such funds, without contribution from one fund to another and such proceeds shall be disbursed in the following order:

- (1) To the payment of any taxes or assessments by governmental authorities owing with respect to that Unit;
- (2) To amounts due under any first Mortgage;
- (3) To the payment of any Common Expense Charges or Special Assessments charged to or made against the Unit and unpaid;
- (4) To any amount due under a Mortgage other than a first Mortgage; and
- (5) The balance remaining, if any, to the Owner of the Condominium Unit.

ARTICLE IX

AMENDMENT OF DECLARATION, BY-LAWS  
AND RULES AND REGULATIONS

Section 9.1 Revocation or Amendment to Declaration. This Declaration shall not be revoked unless all of the Owners and all of the holders of recorded first Mortgage covering or affecting any or all of the Condominium Units unanimously consent and agree to such revocation by instrument(s) duly recorded. Unless all of the first Mortgagees and at least seventy-five percent (75%) of the Owners (other than the sponsor, developer, or builder) of the individual Condominium Units have given their prior written approval, the Council shall not be entitled to:

- (a) by act or omission, seek to abandon or terminate the Condominium Project, except for

~~VOL 538 PAGE 500~~

569 360  
VOL PAGE



abandonment provided by statute in case of substantial loss to the Units and Common Elements;

(b) amend this Declaration in any material respect, including, but not limited to, any amendment which would change the prorata interest or obligations of any individual Condominium Unit for the purpose of: (i) levying assessments or charges or allocating distributions of hazard insurance proceeds or condemnation awards; or (ii) determining the pro rata share of ownership of each Condominium Unit in the Common Elements;

(c) partition or subdivide any Condominium Unit;

(d) by act or omission, seek to abandon, partition, subdivide, encumber, sell or transfer the Common Elements. (The granting of easements for public utilities or for other public purposes consistent with the intended use of the Common Elements by the Condominium Project shall not be deemed a transfer within the meaning of this clause);

(e) use hazard insurance proceeds for losses to any Condominium property (whether to Units or to Common Elements) for other than the repair, replacement or reconstruction of such Condominium property, except as provided by statute in case of substantial loss to the Units and/or Common Elements of the Condominium Project; and

(f) effectuate any decision to terminate professional management and assume self-management of the Condominium Project.

Notwithstanding the foregoing and in addition to Section 10.5 herein, during the development and sale period, as defined in Section 3.2 hereof, Declarant may, prior to the first meeting of the members of the Council and without the consent of any Owner or institutional Mortgagee of any Condominium Unit, amend this Declaration, Map, By-Laws, and the other Exhibits attached hereto in order to correct errors and omissions, provided that such amendment does not contravene subsections (a) through (f) hereinabove.

Section 9.2 Amendment of By-Laws. The By-Laws of the Council, adopted pursuant to the provisions of this Declaration, may be amended from time to time by the affirmative vote of an aggregate number of members having at least fifty percent (50%) of the votes of all Units and entitled to act on such matters at a meeting of the Council as provided herein. The prior written approval of each institutional holder of a first Mortgage on Units in the Condominium shall be required in the event of any material amendment to the By-Laws of the Council, including but not limited to, any amendment which would change the Percentage Ownership Interest of the owner in the Condominium.

Section 9.3 Amendments of Rules and Regulations. The Rules and Regulations, originally promulgated by Declarant may be amended from time to time by the Board, as set forth in the By-Laws. The Rules and Regulations are of equal dignity with, and shall be enforceable in the same manner as, the provisions of this Declaration, but in the event of

a conflict, this Declaration shall control. Each Owner, by accepting conveyance of a Unit, agrees to comply with and abide by the Rules and Regulations as the same may be amended from time to time.

ARTICLE X

MISCELLANEOUS

Section 10.1 Estoppel Certificate. Any Mortgagee and any prospective purchaser of a Unit shall be entitled, upon written request therefor, to a statement from the Board setting forth the amount of any unpaid Common Expense Charges or Special Assessments not paid by the Owner of a Unit in which such prospective purchaser or Mortgagee has an interest. Any prospective purchaser shall not be liable for nor shall the Unit conveyed be subject to the lien provided for in this Declaration of Condominium for any unpaid Common Expense Charges or Special Assessments made by the Board against the particular Unit involved in excess of the amount set forth in such statement. Any such purchaser shall, however, be liable for any Special Assessments or Common Expense Charges becoming due after the date of any such statement.

Section 10.2 No Partition. The Common Elements shall remain undivided and shall not be subject to an action for partition or division of the co-ownership thereof so long as the Condominium is maintained as a Condominium Regime, in accordance with the provisions hereof, and, in any event, all Mortgages secured by an interest in the Common Elements must be paid in full prior to bringing any action for partition or the prior written consent of all holders of such Mortgages must be obtained; provided, however, that if any Unit shall be owned by two (2) or more Owners as tenants-in-common or as joint tenants, nothing herein contained shall be deemed to prevent a judicial partition of such Unit as between such co-tenants.

Section 10.3 Alteration of Boundaries. At any time prior to election of the first Board, the Declarant shall have the right, at its sole cost and expense, without the consent of other Owners, but with the consent of any Mortgagee, to (i) make alterations, additions or improvements in, to and upon Units owned by the Declarant (hereinafter called "Declarant-Owned Units"), whether structural or non-structural, interior or exterior, ordinary or extraordinary; (ii) change the layout or number of rooms in any Declarant-Owned Unit; (iii) change the size and/or number of Declarant-Owned Units (including those resulting from such subdivision or otherwise) into one or more Units, combining separate Declarant-Owned Units (including those resulting from such subdivision or otherwise) into one or more Units, altering the boundary walls between any Declarant-Owned Units, or otherwise; and (iv) reapportion among the Declarant-Owned Units affected by such change in size or number pursuant to the preceding clause (iii) their appurtenant interest in the Common Elements; provided, however, that the Percentage Ownership Interest in the Common Elements of any Unit (other than Declarant-Owned Units) shall not be changed by reason thereof unless the Owners and Mortgagees, if any, of such Units shall consent thereto and, provided further, that in no event shall any such alterations, additions or improvements diminish the structural integrity of the Building and the Declarant shall comply with all laws applicable thereto and shall agree to hold all other Owners harmless from any liability arising therefrom. The provisions of this Section

may not be added to, amended or deleted without the prior written consent of the Declarant. Subject to the provisions of Section 10.4 below, the Declarant shall also have the authority, at its sole option, cost and expense, to make improvements to the Common Elements without the prior consent of the Board, other Owners or the representative or representatives of holders of any Mortgage. No Owner shall ever be assessed for any such changes or improvements done by the Declarant pursuant to this provision. In the event of any such alteration, combination or improvement, the Declarant, at its sole cost and expense, shall file any amendment to this Declaration necessary to reflect such change or improvement.

Section 10.4 Additions, Alterations and Improvements to the Common Elements. There shall be no additions, alterations or improvements of or to the Common Elements requiring an expenditure in excess of Ten Thousand and No/100 Dollars (\$10,000.00) in any one (1) calendar year without the prior approval of Owners representing an aggregate ownership interest of more than sixty-six and two-thirds percent (66-2/3%) of the General Common Elements.

The limitations set forth herein shall not be applicable to the replacement, repair and maintenance of any Common Element or common property. The Council shall have the right to maintain existing improvements regardless of any present or future encroachments of any Common Element upon another Unit.

Section 10.5 Correction of Errors. Notwithstanding anything to the contrary contained herein, Declarant reserves, and shall have the continuing right until the election of the first Board, without the consent of other Owners or the representatives of any Mortgagee, to amend this Declaration or the By-Laws for the purpose of clarifying or resolving any ambiguities or conflicts herein, or correcting any inadvertent misstatements, errors or omissions herein, provided that no such amendment shall change the stated numbers of Units nor the Percentage Ownership Interest in the Common Elements attributable thereto.

Section 10.6 Enforcement. The Board or any Owner shall have the right to enforce, by any proceedings at law or in equity, all terms and provisions hereof. Failure by the Board or by any Owner to enforce any covenant or restriction herein contained shall in no event be deemed to be a waiver of the right to enforce such covenant or restriction thereafter.

Section 10.7 Severability. The provisions hereof shall be deemed independent and severable, and the invalidity or partial invalidity or unenforceability of any one provision or portion thereof shall not affect the validity or enforceability of any other provision hereof.

Section 10.8 Exhibits. The Exhibits attached hereto are hereby incorporated by reference in this Declaration for all purposes, as if set out verbatim herein.

Section 10.9 Mortgagee Matters. Any Mortgagee, upon reasonable notice, shall be entitled to examine the books and records of the Council. Further, each Mortgagee shall be entitled, with respect to any Unit as to which it has a Mortgage, to written notification from the Council of any

default in the performance by an Owner of any obligation under this Declaration, the Articles of Incorporation of the Council, or the By-Laws, and the Council shall furnish such notice to such Mortgagee concurrently with the furnishing thereof to any such defaulting Owner, provided the Council has been requested in writing by such Mortgagee to do so and has been furnished the name and mailing address of such Mortgagee. The Council shall also furnish each such Mortgagee copies of any reports, audits or similar financial information prepared by or on behalf of the Council and furnished to the Owners.

Section 10.10 Limitation on Contract Term. Any contract made by the Council for professional management, or providing for management services whether by the Declarant or otherwise, shall be terminable with or without cause and without payment of any cancellation fee on thirty (30) days written notice and shall have a maximum term of no more than one (1) year, renewable by agreement of the parties for successive one (1) year periods.

Section 10.11 Easements. Prior to the election of the first Board, the Declarant shall have the right to grant to utility companies and other similar entities, such easements, rights-of-way, and other rights as may be reasonably necessary to service the Condominium and establish, operate or maintain the same as a viable condominium project, without the consent or joinder of other Owners or the representatives of any Mortgagee.

Section 10.12 Declarant's Right to Lease or Rent Units. Declarant shall have the right to rent or lease Units owned by Declarant to such parties and upon such terms and conditions as Declarant may elect, subject, however, to the restrictions imposed by Section 2.8 herein. All tenants lessees or other occupants of Declarant shall have access to the Condominium and the Common Elements in the same manner as Owners, and shall be bound hereby and by the Rules and Regulations.

Section 10.13 Covenant Running with Land. The terms and provisions hereof shall be deemed to be covenants running with the Land and shall be binding upon the Declarant, all Owners, Mortgagees and their respective heirs, legal representatives, successors and assigns.

Section 10.14 Resolution of Disputes. In addition to the Board's other powers conferred by law or hereunder, the Board shall be empowered to create reasonable procedures for resolving disputes between Owners and other Owners, the Board, or the Council, including appointment of committees to consider and recommend resolutions of any such disputes.

IN WITNESS WHEREOF, Declarant has executed this instrument this 22<sup>nd</sup> day of September, 1981.

STANFORD ASSOCIATES, INC.

By: Robert A. Bartell  
Its: President

563 364  
VOL PAGE

-30-  
538 504  
VOL PAGE

THE STATE OF TEXAS §  
COUNTY OF BRAZOS §

BEFORE ME, the undersigned authority, on this day personally appeared Robert D. Martell, President of STANFORD ASSOCIATES, INC., a Texas corporation, known to me to be the person and officer whose name is subscribed to the foregoing instrument, and acknowledged to me that he executed the same for the purposes and consideration therein expressed, as the act and deed of said corporation and in the capacity therein stated.

1538  
GIVEN UNDER MY HAND AND SEAL OF OFFICE this the 22nd day of September, 1981.

Mary Ann Brey  
Notary Public in and for  
Brazos County, T E X A S

569 365  
VOL PAGE

-31-  
VOL 538 PAGE 505

VOL 95 PAGE 13



EXHIBIT "A"

~~VOL 95 PAGE 314~~

LEGAL DESCRIPTION OF LAND

All that certain 2.87 acre tract or parcel of land lying and being situated in Brazos County, Texas, and being a portion of the 6.16 acre Reserve Tract, Block Two (2), GREEK VILLAGE, PHASE II, an addition to the City of College Station, Texas, according to plat of said addition recorded in Volume 408, page 241, Deed Records of Brazos County, Texas, and being more particularly described by metes and bounds as follows:

BEGINNING at the point of intersection of the northeast right-of-way line of Stallings Drive with the southeast right-of-way line of Dominik Drive, same being the west corner of the aforementioned 6.16 acre reserve tract;

THENCE N 45° 03' 18" E along the said southeast right-of-way line of Dominik Drive for a distance of 272.06 feet to the beginning of a curve to the right;

THENCE southeasterly along said curve to the right for an arc distance of 39.550 feet to the end of said curve, same lying on the southwest right-of-way line of Olympia Way, (Curve Data: central angle = 90° 38' 12", radius = 25.00 feet, tangent = 25.28 feet, the chord bears S 89° 37' 36" E for a distance of 35.51 feet);

THENCE S 44° 18' 30" E along the said southwest right-of-way line of Olympia Way for a distance of 587.38 feet to the beginning of a curve to the right;

THENCE southwesterly along said curve to the right for an arc distance of 39.28 feet to the end of said curve, same lying on northwest right-of-way line of University Oaks Boulevard; (Curve Data: central angle = 90° 00' 42", radius = 25.00 feet, tangent = 25.01 feet, the chord bears S 00° 41' 51" W for a distance of 35.36 feet);

THENCE S 45° 42' 12" W along the said northwest right-of-way line of University Oaks Boulevard for a distance of 288.01 feet to the center of an 80 foot Drainage Easement;

THENCE along the center of the said 80 foot Drainage Easement for the following calls:

N 04° 31' 16" W for a distance of 201.17 feet;

N 37° 46' 51" W for a distance of 355.10 feet;

N 84° 23' 23" W for a distance of 196.54 feet to the point of intersection with the northeast right-of-way line of Stallings Drive, same lying on a curve to the left;

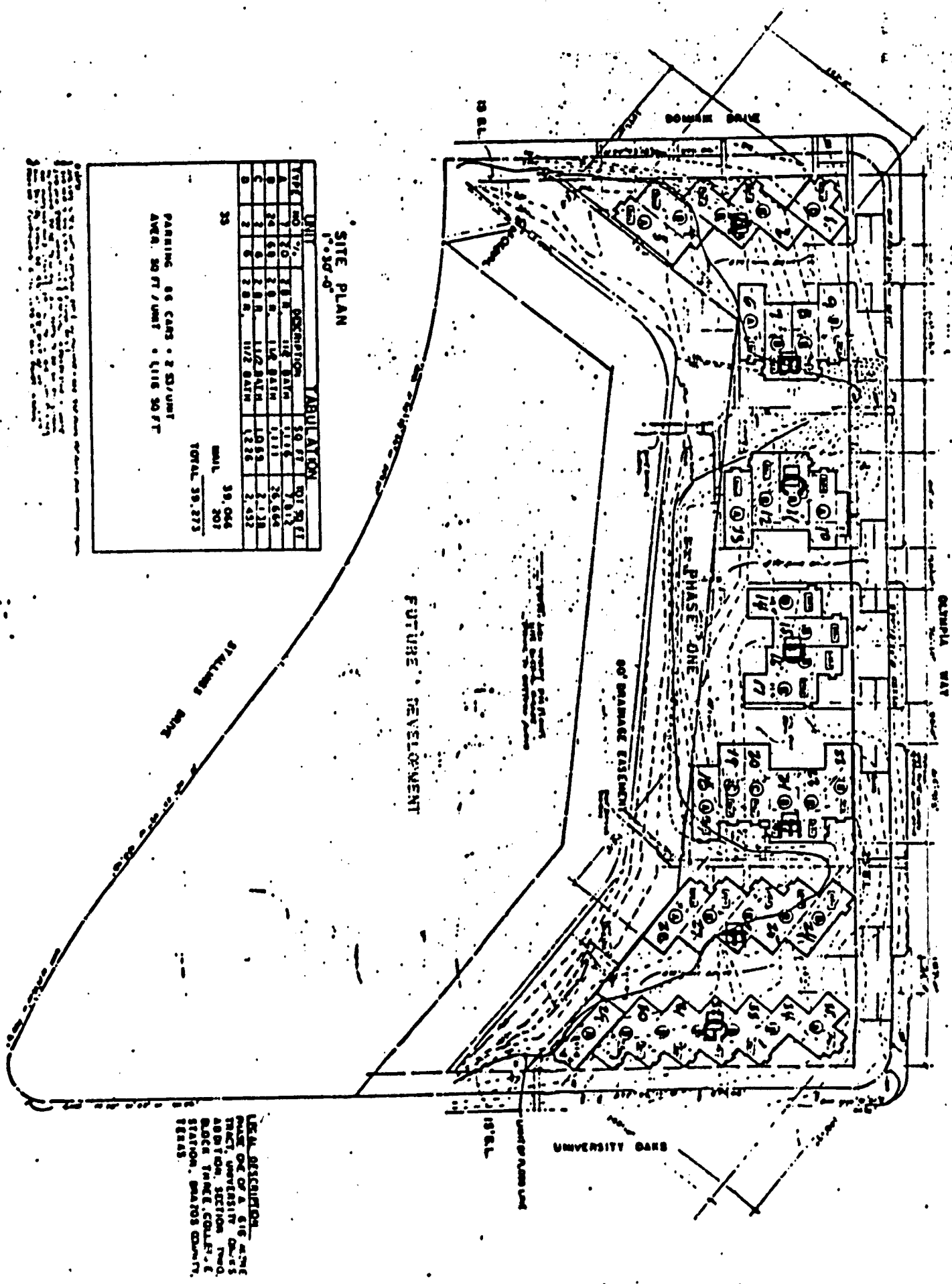
THENCE northwesterly along said curve to the left for an arc distance of 4.04 feet, (Curve Data: central angle = 00° 26' 12", radius = 530.00 feet, tangent = 2.02 feet, the chord bears N 44° 43' 36" W for a distance of 4.04 feet, to the PLACE OF BEGINNING and containing 2.87 acres of land, more or less.

~~VOL 38 PAGE 506~~

589 366  
PAGE

# EXHIBIT "B"

## SUTTER'S MILL CONDOMINIUM



**SITE PLAN**  
1"=30'-0"

| UNIT | DESCRIPTION  | AREA (S.F.) | UNIT PRICE | TOTAL |
|------|--------------|-------------|------------|-------|
| 1    | 1 BR. 1 BATH | 59.27       | \$21,000   |       |
| 2    | 1 BR. 1 BATH | 59.27       | \$21,000   |       |
| 3    | 1 BR. 1 BATH | 59.27       | \$21,000   |       |
| 4    | 1 BR. 1 BATH | 59.27       | \$21,000   |       |
| 5    | 1 BR. 1 BATH | 59.27       | \$21,000   |       |
| 6    | 1 BR. 1 BATH | 59.27       | \$21,000   |       |
| 7    | 1 BR. 1 BATH | 59.27       | \$21,000   |       |
| 8    | 1 BR. 1 BATH | 59.27       | \$21,000   |       |
| 9    | 1 BR. 1 BATH | 59.27       | \$21,000   |       |
| 10   | 1 BR. 1 BATH | 59.27       | \$21,000   |       |
| 11   | 1 BR. 1 BATH | 59.27       | \$21,000   |       |
| 12   | 1 BR. 1 BATH | 59.27       | \$21,000   |       |
| 13   | 1 BR. 1 BATH | 59.27       | \$21,000   |       |
| 14   | 1 BR. 1 BATH | 59.27       | \$21,000   |       |
| 15   | 1 BR. 1 BATH | 59.27       | \$21,000   |       |
| 16   | 1 BR. 1 BATH | 59.27       | \$21,000   |       |
| 17   | 1 BR. 1 BATH | 59.27       | \$21,000   |       |
| 18   | 1 BR. 1 BATH | 59.27       | \$21,000   |       |
| 19   | 1 BR. 1 BATH | 59.27       | \$21,000   |       |
| 20   | 1 BR. 1 BATH | 59.27       | \$21,000   |       |
| 21   | 1 BR. 1 BATH | 59.27       | \$21,000   |       |
| 22   | 1 BR. 1 BATH | 59.27       | \$21,000   |       |
| 23   | 1 BR. 1 BATH | 59.27       | \$21,000   |       |
| 24   | 1 BR. 1 BATH | 59.27       | \$21,000   |       |
| 25   | 1 BR. 1 BATH | 59.27       | \$21,000   |       |
| 26   | 1 BR. 1 BATH | 59.27       | \$21,000   |       |
| 27   | 1 BR. 1 BATH | 59.27       | \$21,000   |       |
| 28   | 1 BR. 1 BATH | 59.27       | \$21,000   |       |
| 29   | 1 BR. 1 BATH | 59.27       | \$21,000   |       |
| 30   | 1 BR. 1 BATH | 59.27       | \$21,000   |       |
| 31   | 1 BR. 1 BATH | 59.27       | \$21,000   |       |
| 32   | 1 BR. 1 BATH | 59.27       | \$21,000   |       |
| 33   | 1 BR. 1 BATH | 59.27       | \$21,000   |       |
| 34   | 1 BR. 1 BATH | 59.27       | \$21,000   |       |
| 35   | 1 BR. 1 BATH | 59.27       | \$21,000   |       |
| 36   | 1 BR. 1 BATH | 59.27       | \$21,000   |       |
| 37   | 1 BR. 1 BATH | 59.27       | \$21,000   |       |
| 38   | 1 BR. 1 BATH | 59.27       | \$21,000   |       |
| 39   | 1 BR. 1 BATH | 59.27       | \$21,000   |       |
| 40   | 1 BR. 1 BATH | 59.27       | \$21,000   |       |
| 41   | 1 BR. 1 BATH | 59.27       | \$21,000   |       |
| 42   | 1 BR. 1 BATH | 59.27       | \$21,000   |       |
| 43   | 1 BR. 1 BATH | 59.27       | \$21,000   |       |
| 44   | 1 BR. 1 BATH | 59.27       | \$21,000   |       |
| 45   | 1 BR. 1 BATH | 59.27       | \$21,000   |       |
| 46   | 1 BR. 1 BATH | 59.27       | \$21,000   |       |
| 47   | 1 BR. 1 BATH | 59.27       | \$21,000   |       |
| 48   | 1 BR. 1 BATH | 59.27       | \$21,000   |       |
| 49   | 1 BR. 1 BATH | 59.27       | \$21,000   |       |
| 50   | 1 BR. 1 BATH | 59.27       | \$21,000   |       |
| 51   | 1 BR. 1 BATH | 59.27       | \$21,000   |       |
| 52   | 1 BR. 1 BATH | 59.27       | \$21,000   |       |
| 53   | 1 BR. 1 BATH | 59.27       | \$21,000   |       |
| 54   | 1 BR. 1 BATH | 59.27       | \$21,000   |       |
| 55   | 1 BR. 1 BATH | 59.27       | \$21,000   |       |
| 56   | 1 BR. 1 BATH | 59.27       | \$21,000   |       |
| 57   | 1 BR. 1 BATH | 59.27       | \$21,000   |       |
| 58   | 1 BR. 1 BATH | 59.27       | \$21,000   |       |
| 59   | 1 BR. 1 BATH | 59.27       | \$21,000   |       |
| 60   | 1 BR. 1 BATH | 59.27       | \$21,000   |       |
| 61   | 1 BR. 1 BATH | 59.27       | \$21,000   |       |
| 62   | 1 BR. 1 BATH | 59.27       | \$21,000   |       |
| 63   | 1 BR. 1 BATH | 59.27       | \$21,000   |       |
| 64   | 1 BR. 1 BATH | 59.27       | \$21,000   |       |
| 65   | 1 BR. 1 BATH | 59.27       | \$21,000   |       |
| 66   | 1 BR. 1 BATH | 59.27       | \$21,000   |       |
| 67   | 1 BR. 1 BATH | 59.27       | \$21,000   |       |
| 68   | 1 BR. 1 BATH | 59.27       | \$21,000   |       |
| 69   | 1 BR. 1 BATH | 59.27       | \$21,000   |       |
| 70   | 1 BR. 1 BATH | 59.27       | \$21,000   |       |
| 71   | 1 BR. 1 BATH | 59.27       | \$21,000   |       |
| 72   | 1 BR. 1 BATH | 59.27       | \$21,000   |       |
| 73   | 1 BR. 1 BATH | 59.27       | \$21,000   |       |
| 74   | 1 BR. 1 BATH | 59.27       | \$21,000   |       |
| 75   | 1 BR. 1 BATH | 59.27       | \$21,000   |       |
| 76   | 1 BR. 1 BATH | 59.27       | \$21,000   |       |
| 77   | 1 BR. 1 BATH | 59.27       | \$21,000   |       |
| 78   | 1 BR. 1 BATH | 59.27       | \$21,000   |       |
| 79   | 1 BR. 1 BATH | 59.27       | \$21,000   |       |
| 80   | 1 BR. 1 BATH | 59.27       | \$21,000   |       |
| 81   | 1 BR. 1 BATH | 59.27       | \$21,000   |       |
| 82   | 1 BR. 1 BATH | 59.27       | \$21,000   |       |
| 83   | 1 BR. 1 BATH | 59.27       | \$21,000   |       |
| 84   | 1 BR. 1 BATH | 59.27       | \$21,000   |       |
| 85   | 1 BR. 1 BATH | 59.27       | \$21,000   |       |
| 86   | 1 BR. 1 BATH | 59.27       | \$21,000   |       |
| 87   | 1 BR. 1 BATH | 59.27       | \$21,000   |       |
| 88   | 1 BR. 1 BATH | 59.27       | \$21,000   |       |
| 89   | 1 BR. 1 BATH | 59.27       | \$21,000   |       |
| 90   | 1 BR. 1 BATH | 59.27       | \$21,000   |       |
| 91   | 1 BR. 1 BATH | 59.27       | \$21,000   |       |
| 92   | 1 BR. 1 BATH | 59.27       | \$21,000   |       |
| 93   | 1 BR. 1 BATH | 59.27       | \$21,000   |       |
| 94   | 1 BR. 1 BATH | 59.27       | \$21,000   |       |
| 95   | 1 BR. 1 BATH | 59.27       | \$21,000   |       |
| 96   | 1 BR. 1 BATH | 59.27       | \$21,000   |       |
| 97   | 1 BR. 1 BATH | 59.27       | \$21,000   |       |
| 98   | 1 BR. 1 BATH | 59.27       | \$21,000   |       |
| 99   | 1 BR. 1 BATH | 59.27       | \$21,000   |       |
| 100  | 1 BR. 1 BATH | 59.27       | \$21,000   |       |

UNIT PRICE: \$21,000  
TOTAL: \$2,100,000

PARKING: 66 CARS - 2 SP/UNIT  
AREA: 30 FT/UNIT - 1,116 SQ. FT.

DATE: A-1

SCALE: 1"=30'-0"

SITE PLAN

SUTTER'S MILL

**CSA**

COLE/SMITH ASSOCIATES, INC.  
Architects & Planners  
2007 Richmond Ave. Suite 100  
Houston, Texas 77057  
713-867-8244

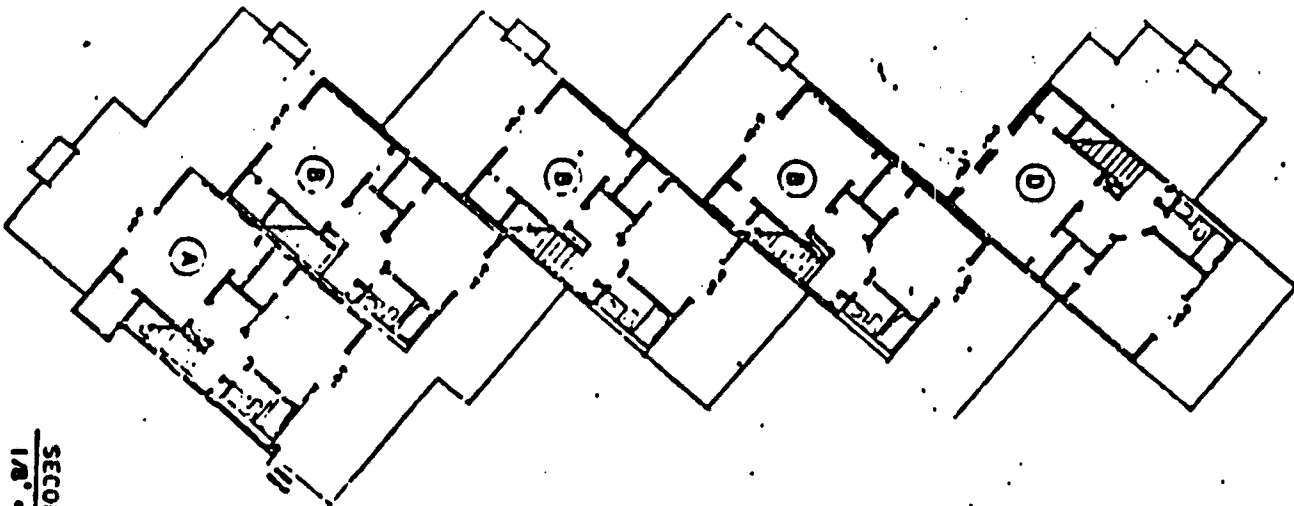
~~VOL 38 PAGE 507~~

589 PAGE 367

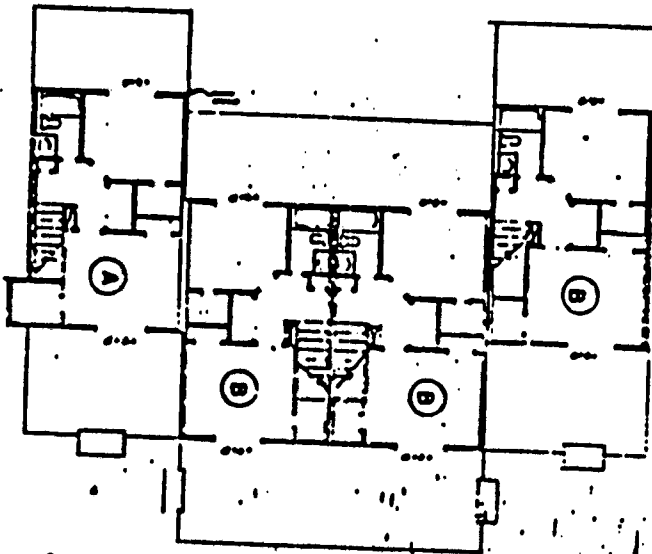
~~VOL 95 PAGE 315~~







SECOND FLOOR BLDG. A  
1/8" = 1'-0"



SECOND FLOOR BLDG. B  
1/8" = 1'-0"

|                             |                                   |                      |            |   |  |
|-----------------------------|-----------------------------------|----------------------|------------|---|--|
| SHEET<br><b>A 3</b><br>DATE | DESIGNED BY<br>CHECKED BY<br>DATE | <b>SUTTER'S MILL</b> | <b>CSA</b> | COLE/SMITH ASSOCIATES, INC.<br>architects & planners<br>2017 Richmond Ave. Suite 400<br>Richmond, Va. 23261<br>804-775-6557 |  |
|-----------------------------|-----------------------------------|----------------------|------------|---|--|

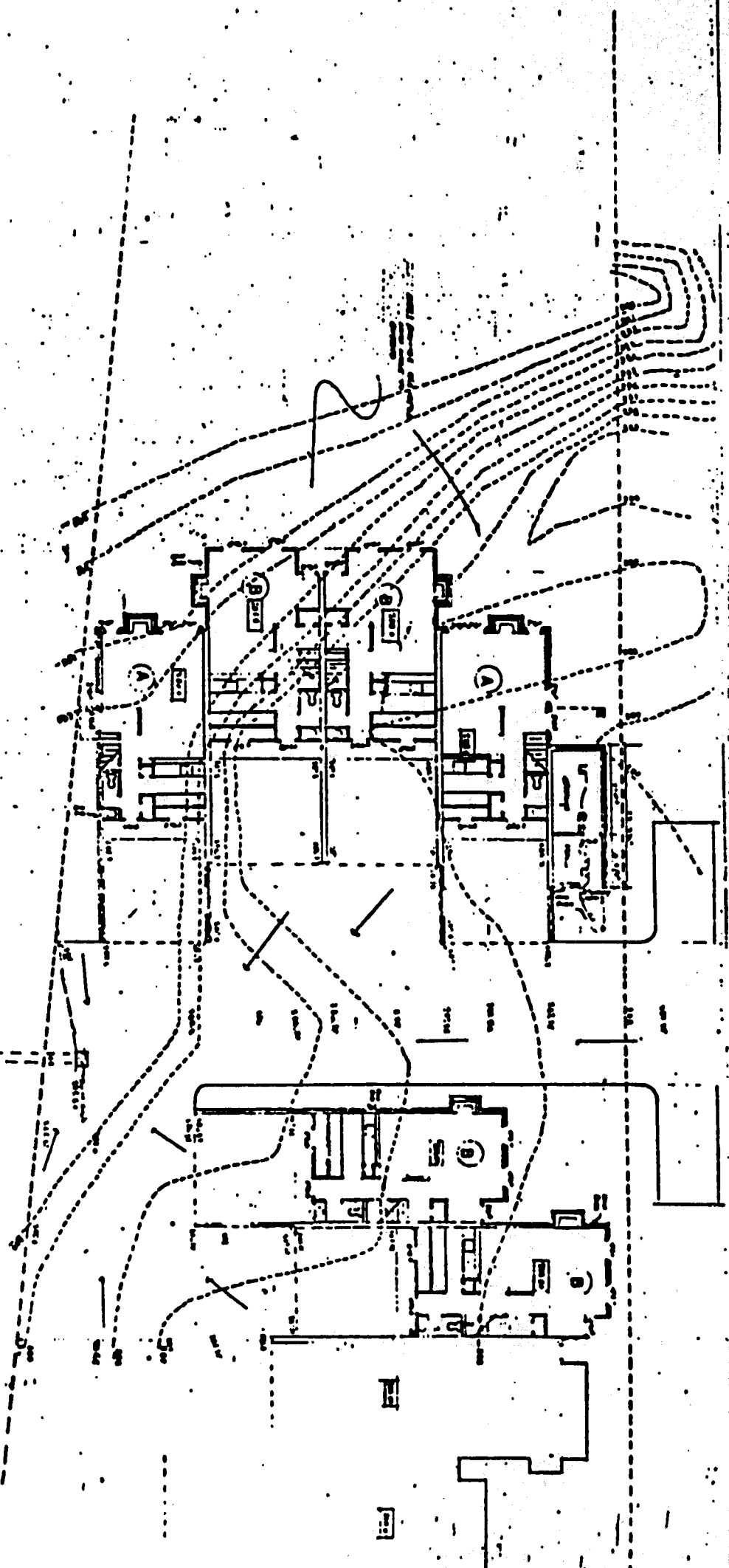
~~569~~ ~~PAGE 369~~

~~538~~ ~~PAGE 509~~

~~501~~ ~~PAGE 31~~

FIRST FLOOR BLDG. C  
1/8"=1'-0"

FIRST FLOOR BLDG. D  
1/8"=1'-0"

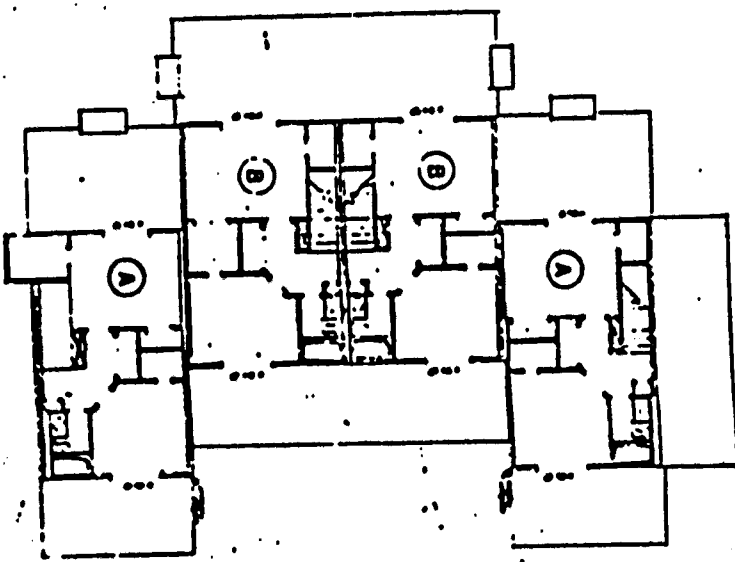


|                                  |   |  |                      |                   |  |  |
|----------------------------------|---|--|----------------------|-------------------|--|--|
| <p>DATE: 10/1/77<br/>BY: A-4</p> | <p>REVISIONS:<br/>1. 10/1/77<br/>2. 10/1/77</p> | <p>SCALE:<br/>1/8"=1'-0"<br/>FLOOR PLANS<br/>SEAL: 10/1/77</p> | <p>SUTTER'S MILL</p> | <p><b>CSA</b></p> | <p>COLE/BWTH ASSOCIATES, INC.<br/>architects &amp; planners<br/>2217 Richmond Ave. Suite 100<br/>Houston, Texas 77057<br/>713-867-8844</p> |  |
|----------------------------------|---|--|----------------------|-------------------|--|--|

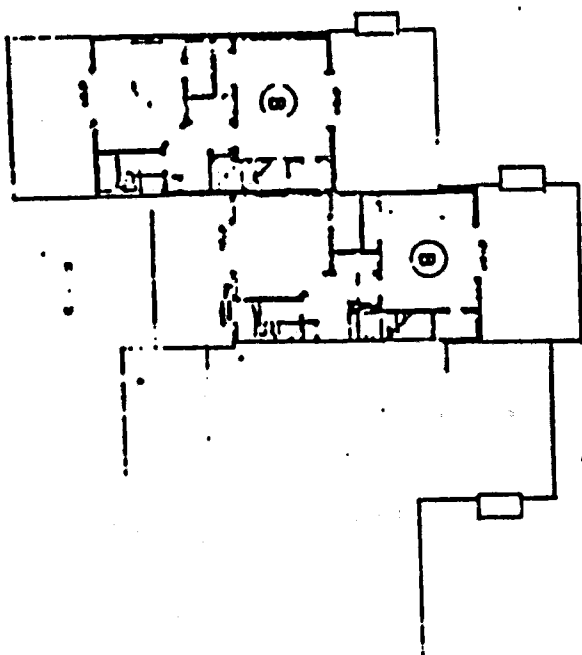
~~VOL 510 PAGE 370~~

569  
VOL PAGE

SECOND FLOOR PLAN BLDG. C  
1/8"=1'-0"



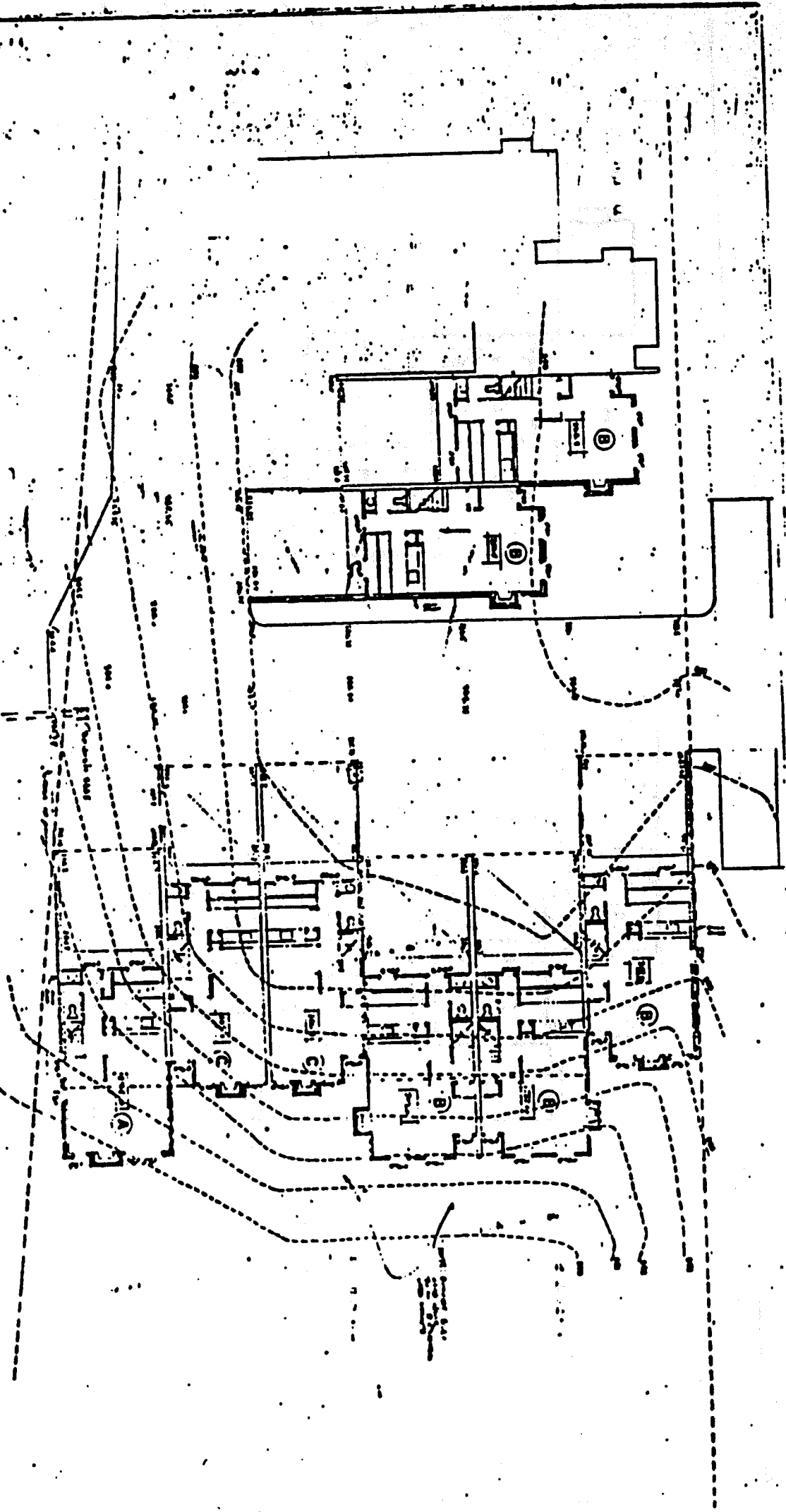
SECOND FLOOR PLAN BLDG. D  
1/8"=1'-0"



|                     |                          |                     |                 |            |  |  |
|---------------------|--------------------------|---------------------|-----------------|------------|--|--|
| SHEET<br><b>A-5</b> | PROJECT<br>SUTTER'S MILL | SCALE<br>1/8"=1'-0" | DATE<br>10/1/68 | <b>CSA</b> | COLE/SWATH ASSOCIATES, INC.<br>ARCHITECTS & PLANNERS<br>2877 Richmond Ave. Suite 100<br>Houston, Texas 77057<br>(713) 867-8844 |  |
|---------------------|--------------------------|---------------------|-----------------|------------|--|--|

FIRST FLOOR BLDG D  
1/8"=1'-0"

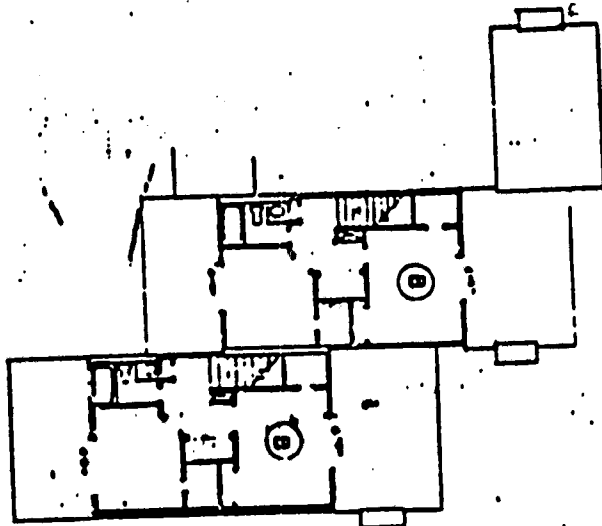
FIRST FLOOR BLDG E  
1/8"=1'-0"



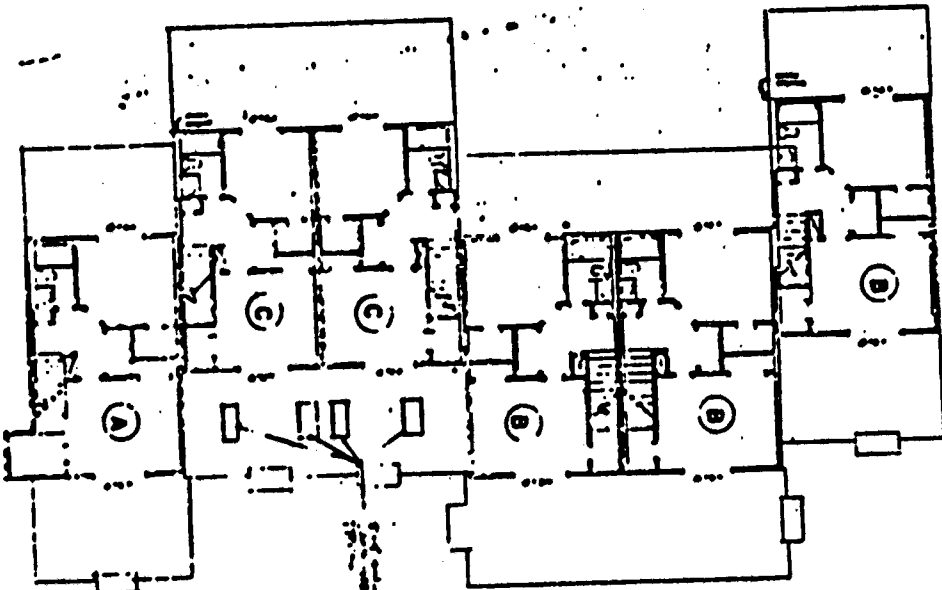
|                                 |                     |                          |            |  |  |
|---------------------------------|---------------------|--------------------------|------------|--|--|
| Sheet<br>A-6<br>Date<br>11-1-66 | Scale<br>1/8"=1'-0" | Project<br>SUTTER'S MILL | <b>CSA</b> | COLE/BWTH ASSOCIATES, INC.<br>architects & planners<br>2017 Richmond Ave. Building<br>Houston, Texas 77057<br>713-867-8844 |  |
|---------------------------------|---------------------|--------------------------|------------|--|--|

~~VOL 538~~ ~~PAGE 512~~

SECOND FLOOR BLDG. D  
1/8"=1'-0"



SECOND FLOOR BLDG. E  
1/8"=1'-0"



A-7  
DATE

SEAL  
1/8"=1'-0"  
SECOND FLOOR  
BLDG. E  
DATE

SUTTER'S MILL

CSA

COLE/BETH ASSOCIATES, INC.  
architects & planners  
2017 Richmond Ave. Suite 100  
Houston, Texas 77027  
713-687-8884



VOL 589 PAGE 373

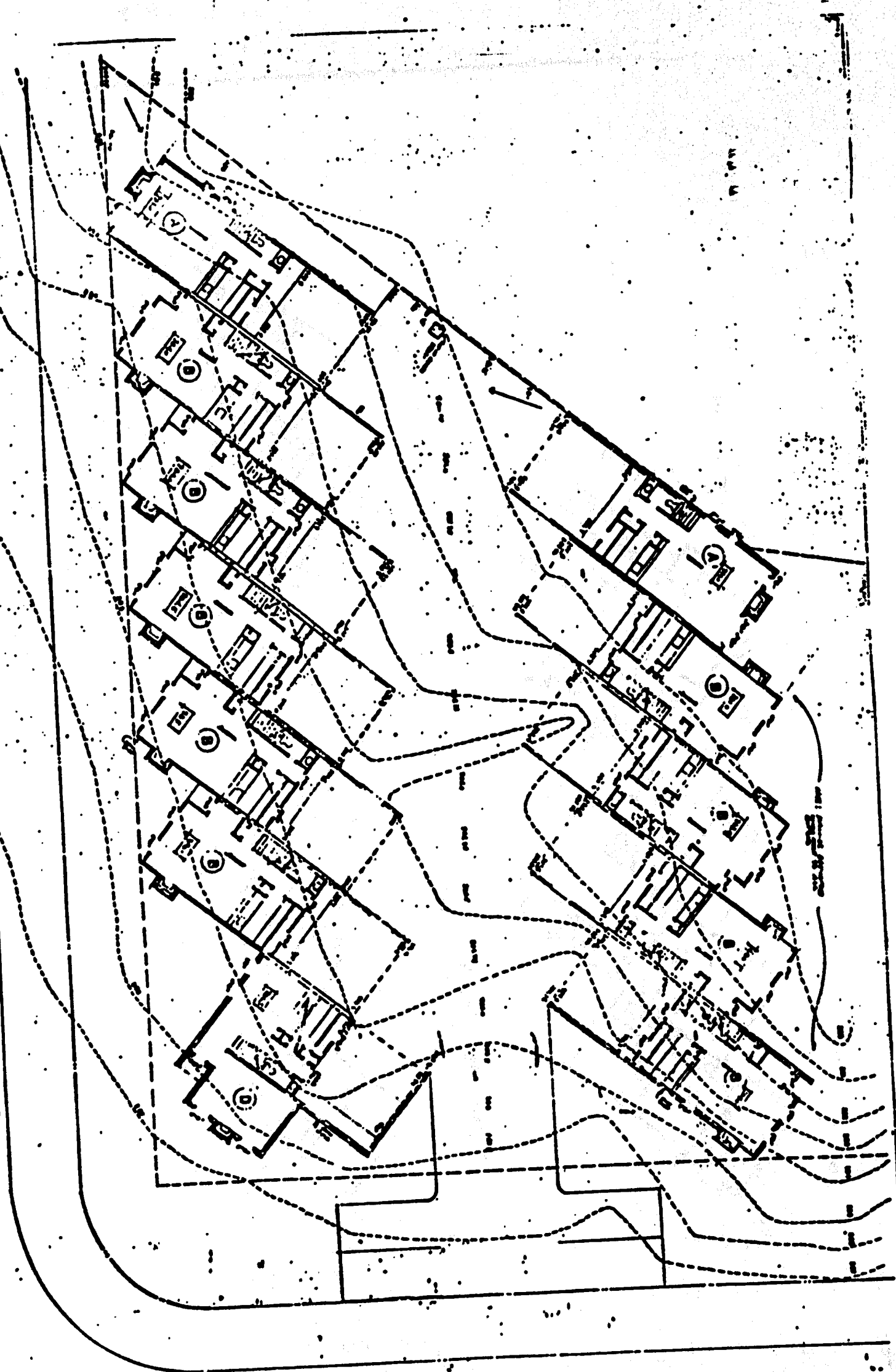
Page 7 of 15

~~VOL 538 PAGE 513~~

~~VOL 9 PAGE 321~~



FIRST FLOOR BLDG. F.G.  
1/8" = 1'-0"



A.8  
DATE

REVISIONS  
NO. DATE DESCRIPTION

REVISIONS  
NO. DATE DESCRIPTION

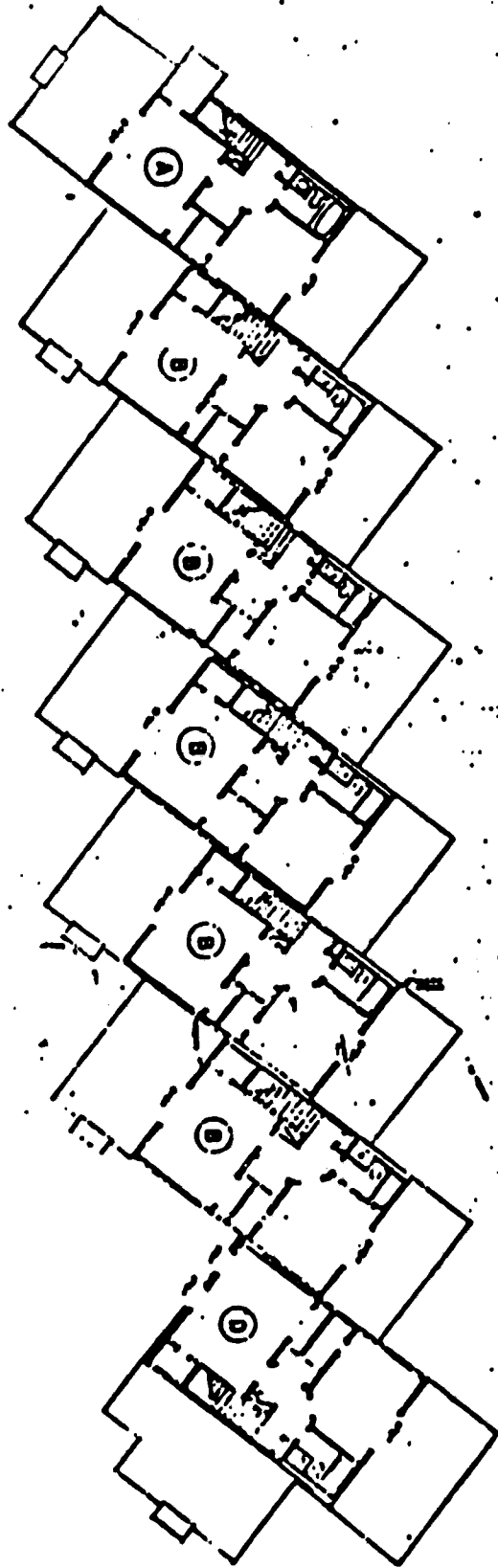
SUTTER'S MILL



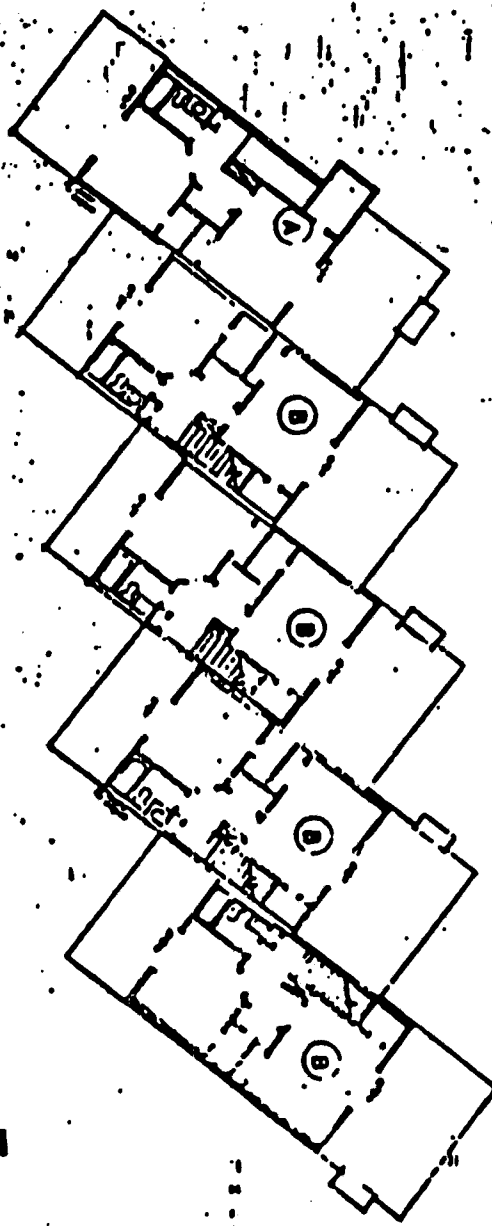
COLE/BATH ASSOCIATES, INC.  
architects & planners  
2217 Richmond Ave. Suite 100  
Richmond, Texas 77407  
713-627-0240



SECOND FLOOR BLDG. G  
1/8" = 1'-0"



SECOND FLOOR BLDG. F  
1/8" = 1'-0"



6 A

DATE

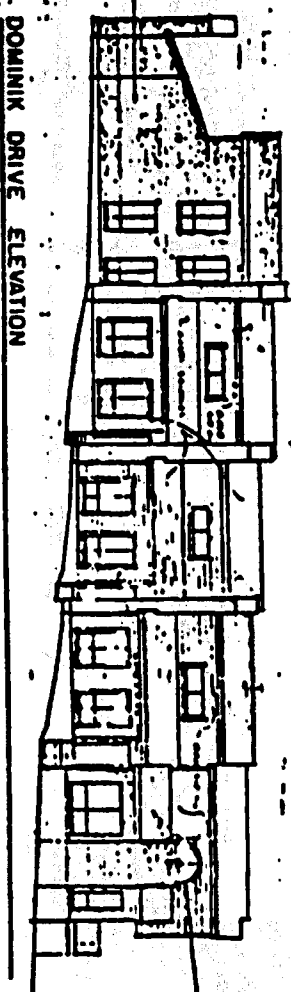
NO. 11-0

BUTTER'S MILL

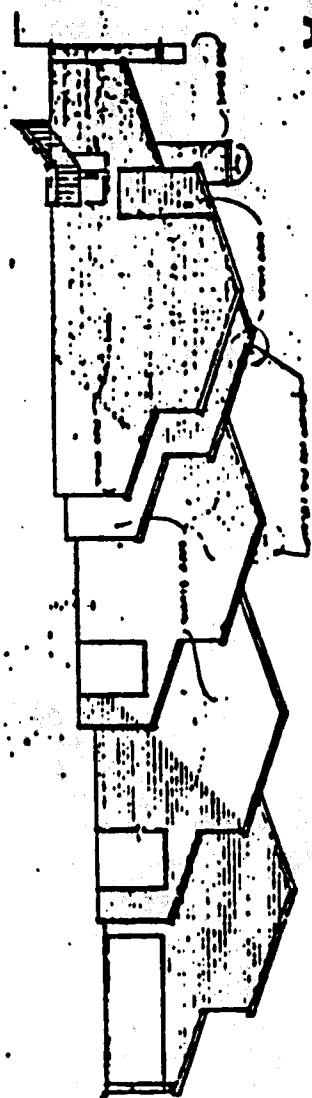
CSA

WELSH ASSOCIATES, INC.  
Architects & Planners  
2001 Richmond Ave. Suite 400  
Houston, Texas 77057  
713-587-8844

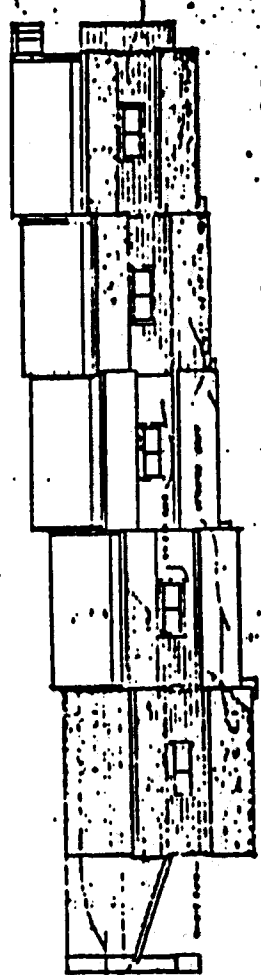




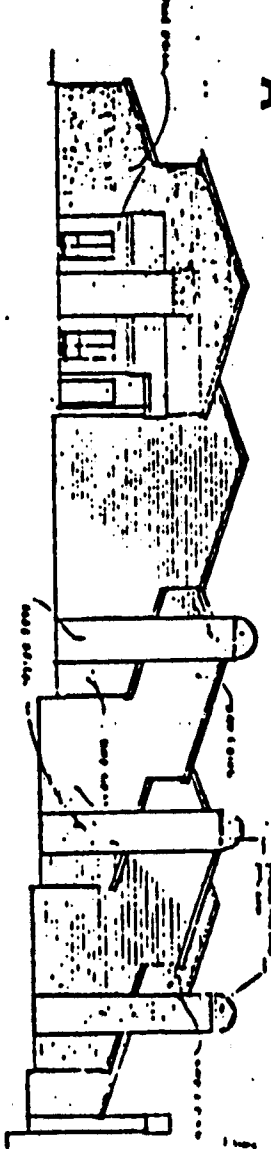
DOMINIK DRIVE ELEVATION



SIDE ELEVATION



GARAGE ELEVATION

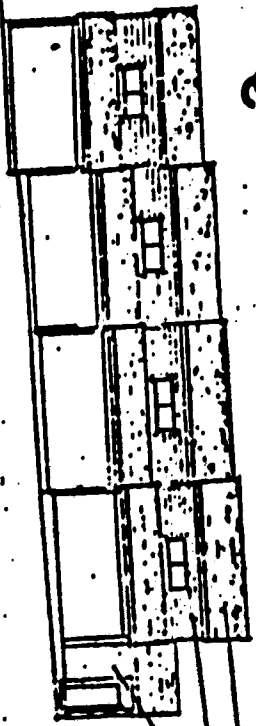


SIDE ELEVATION

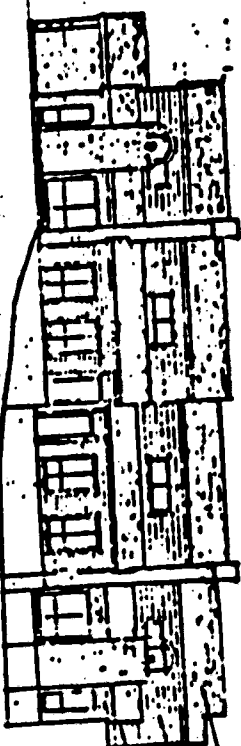
|   |           |               |  |   |  |
|---|-----------|---------------|--|---|--|
| SCALE<br>1/8" = 1'-0"<br>ARCHITECTURAL ELEVATIONS | PROVIDING | SUTTER'S MILL |  | GOLF PARTNERS ASSOCIATES, INC.<br>ARCHITECTS & PLANNERS<br>2017 Richmond Ave. Suite 100<br>Houston, Texas 77027<br>713-867-8844 |  |
|   |           |               |  | A14<br>DATE   |  |

~~VOL 538 PAGE 516~~

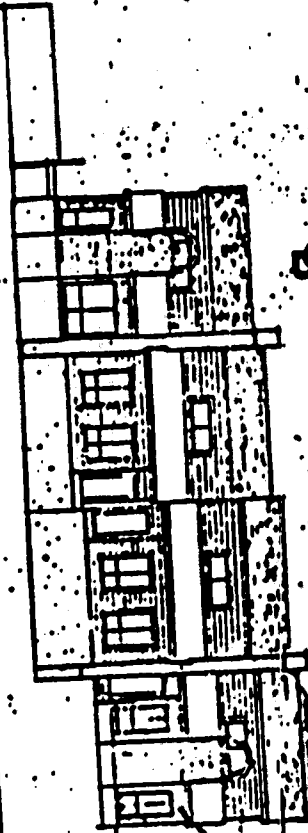
GARAGE ELEVATION  
SIDE B



FRONT ELEVATION  
SIDE C



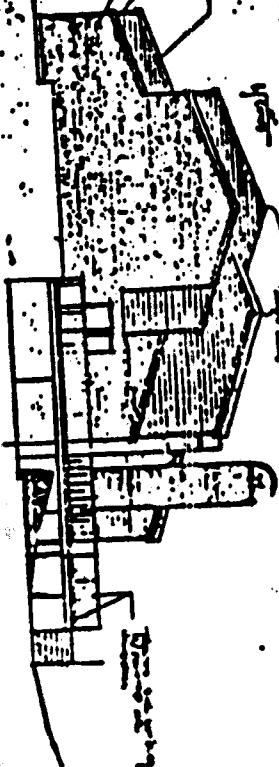
FRONT ELEVATION  
SIDE B



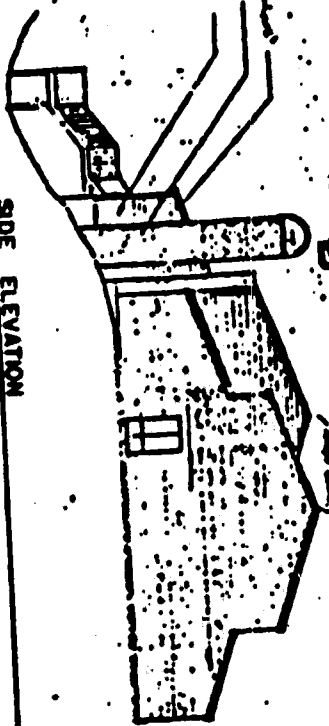
GARAGE ELEVATION  
SIDE B



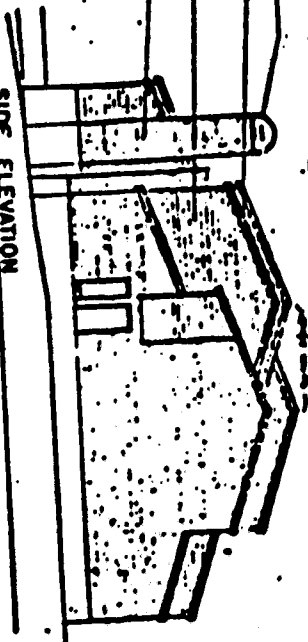
SIDE ELEVATION  
SIDE B



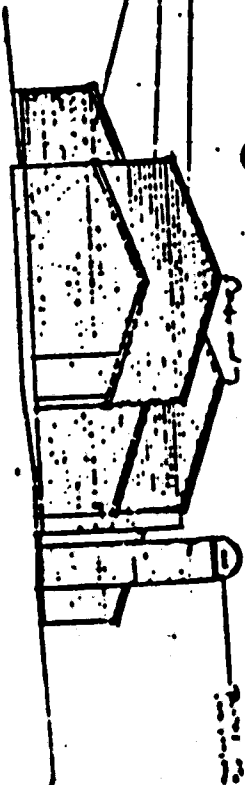
SIDE ELEVATION  
SIDE B



SIDE ELEVATION  
SIDE C



SIDE ELEVATION  
SIDE C

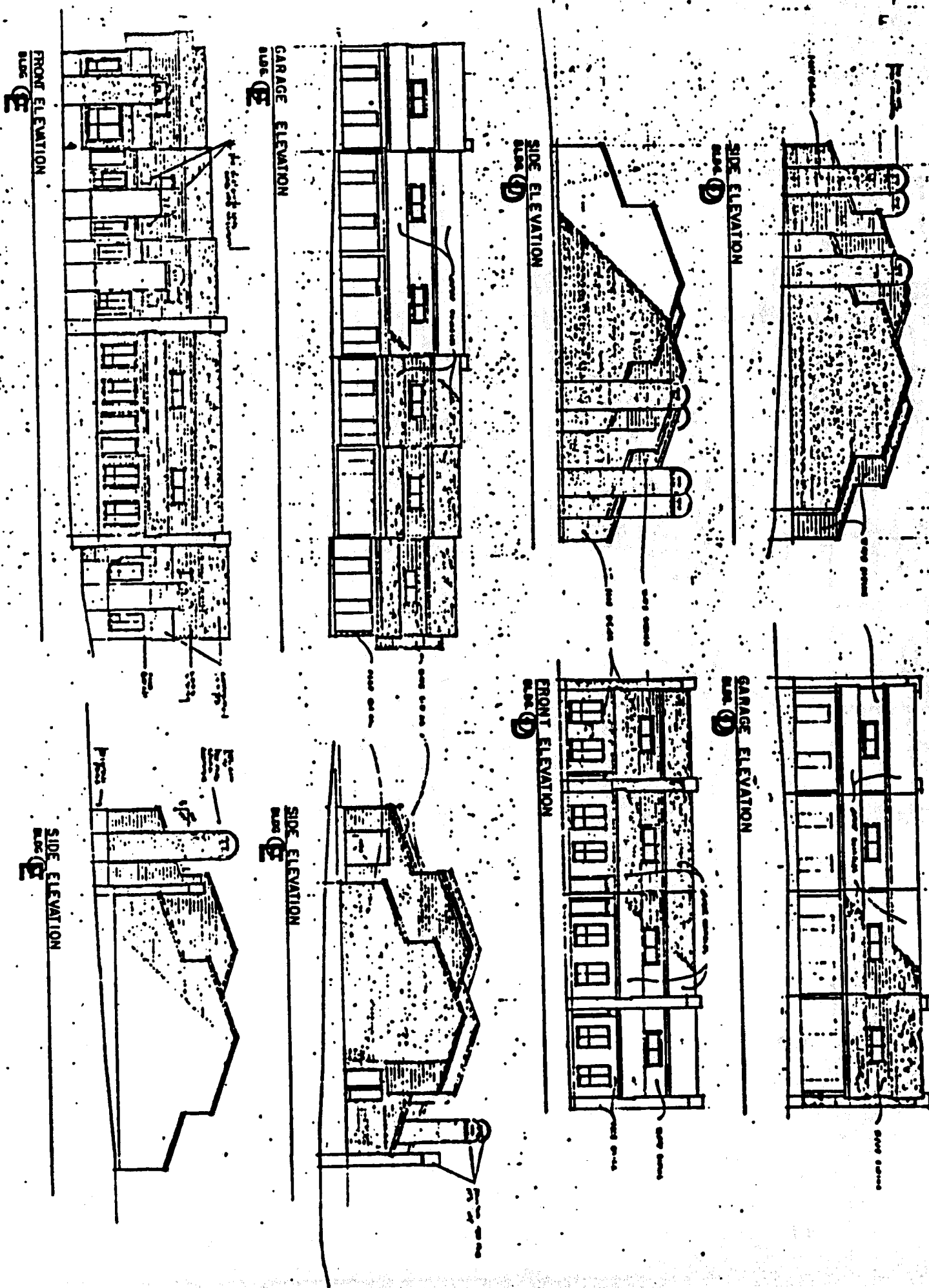


|                 |                 |                   |                      |            |   |  |
|-----------------|-----------------|-------------------|----------------------|------------|---|--|
| PROJECT<br>A-15 | DATE<br>10/1/77 | BY<br>J. D. BROWN | FOR<br>SUTTER'S MILL | <b>CSA</b> | COLLE/SMITH ASSOCIATES, INC.<br>architects & planners<br>8077 Richmond Ave. Suite 100<br>Houston, Texas 77057<br>713-867-8844 |  |
|-----------------|-----------------|-------------------|----------------------|------------|---|--|

~~VOL 38 PAGE 517~~

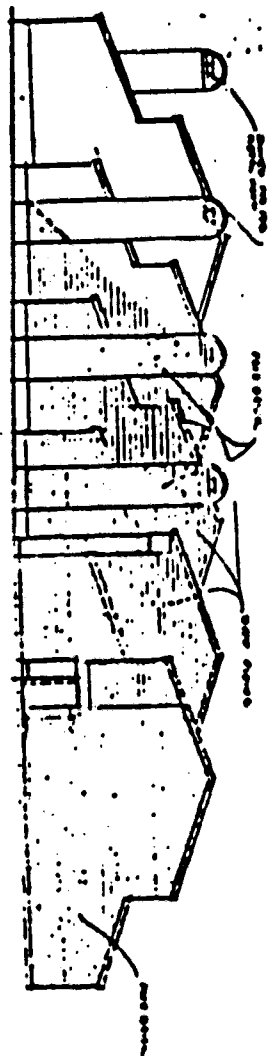
~~VOL 95 PAGE 25~~

589 377  
VOL PAGE

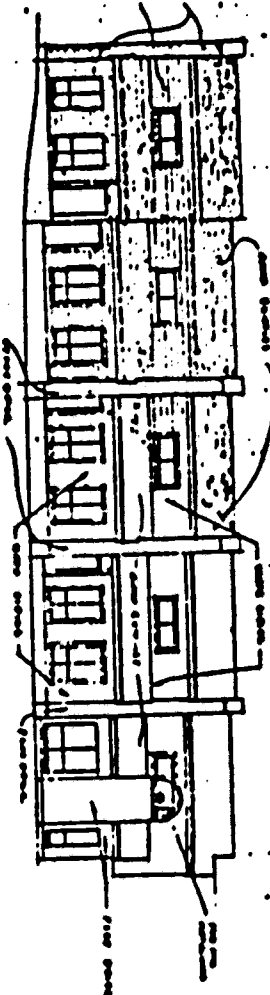


|   |   |  |
|---|---|--|
| <p>DATE: 9.16.11</p> <p>BY: [Signature]</p> <p>PROJECT: SUTTER'S MILL</p> <p>SCALE: 1/8" = 1'-0"</p> <p>NOTES: SEE ELEVATIONS</p> | <p><b>CSA</b></p> <p>COLEMAN ASSOCIATES, INC.</p> <p>ARCHITECTS &amp; ENGINEERS</p> <p>2017 Richmond Ave. Suite 100</p> <p>San Jose, CA 95127</p> <p>415.957.8864</p> |  |
|---|---|--|

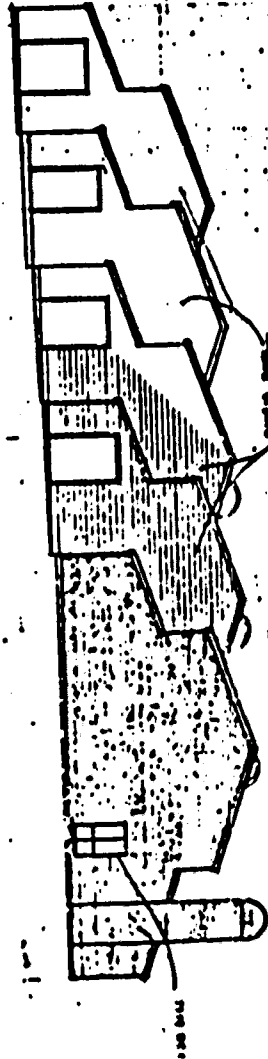
SIDE ELEVATION  
 0100



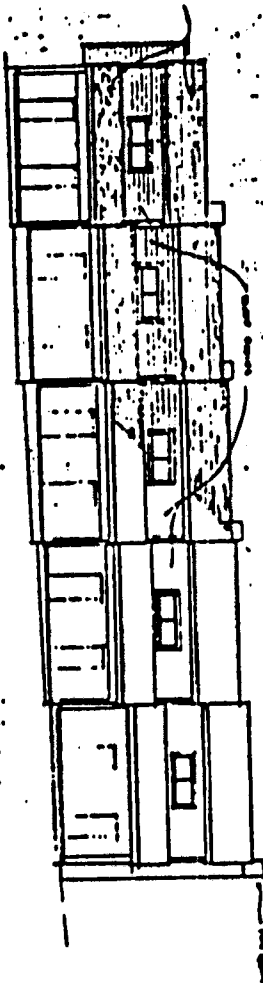
FRONT ELEVATION  
 0100



SIDE ELEVATION  
 0100



GARAGE ELEVATION  
 0100



|               |                       |                 |                   |                          |   |   |
|---------------|-----------------------|-----------------|-------------------|--------------------------|---|---|
| Model<br>A-17 | Scale<br>1/8" = 1'-0" | DATE<br>10-1-60 | BY<br>J. C. Smith | PROJECT<br>SUTTER'S MILL |  <b>CSA</b><br>COLLETT SMITH ASSOCIATES, INC.<br>ARCHITECTS & PLANNERS<br>8817 Richmond Ave., Suite 100<br>Houston, Texas 77057<br>713-867-8844 |  |
|---------------|-----------------------|-----------------|-------------------|--------------------------|---|---|

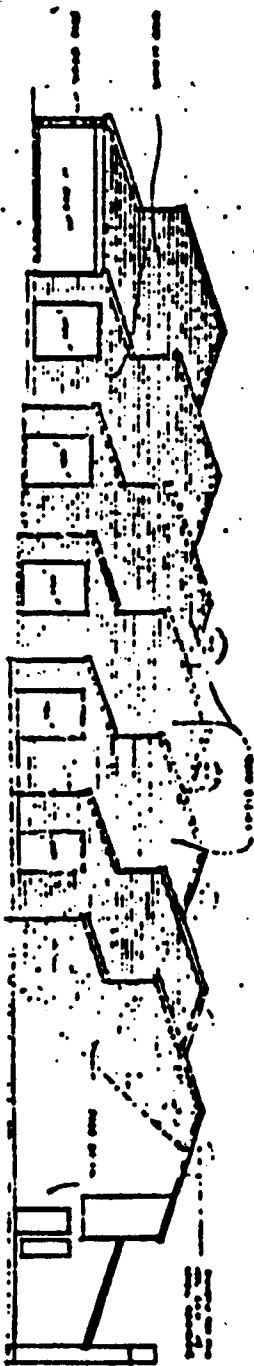
569 379  
 VOL PAGE

~~VOL 519~~

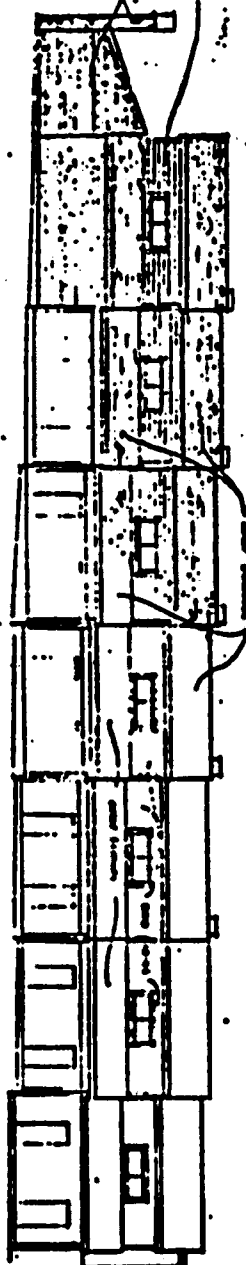
~~493 327~~  
 VOL PAGE



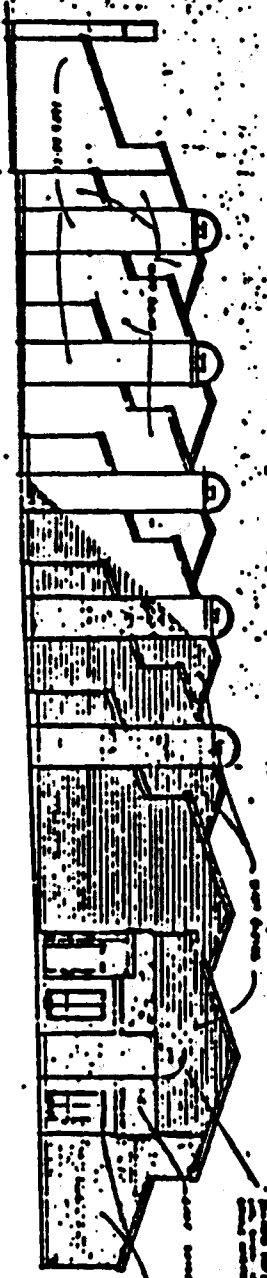
SIDE ELEVATION  
R.D. 6



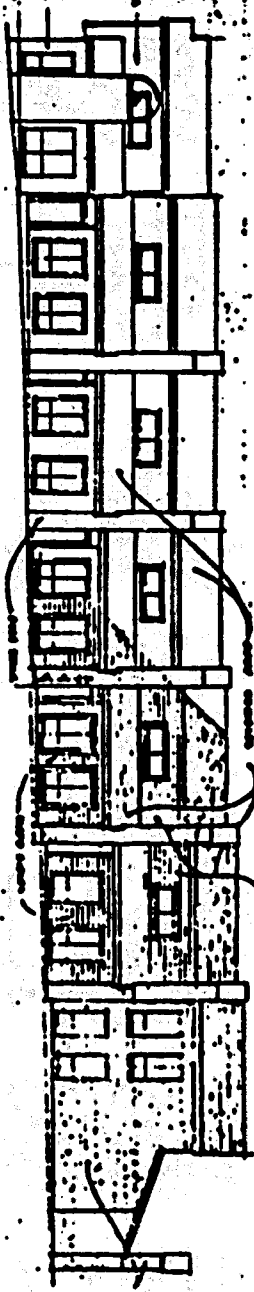
GARAGE ELEVATION  
R.D. 6



SIDE ELEVATION  
R.D. 6



UNIVERSITY OAKS ELEVATION  
R.D. 6



|               |                     |               |                    |               |   |  |
|---------------|---------------------|---------------|--------------------|---------------|---|--|
| Sheet<br>A-18 | Division<br>7-1-1-0 | Unit<br>1-1-0 | BLDG<br>ELEVATIONS | SUTTER'S MILL | <b>CSA</b><br>COLE/BATH ASSOCIATES, INC.<br>architects & planners<br>8977 Richmond Ave. Suite 100<br>Houston, Texas 77057<br>713-867-8844 |  |
|---------------|---------------------|---------------|--------------------|---------------|---|--|

VOL 9 PAGE 323



|     |         |                |               |            |   |  |
|-----|---------|----------------|---------------|------------|---|--|
| A23 | Sheet 1 | Scale 1"=30.0' | BUTTER'S MILL | <b>CSA</b> | COLE WITH ASSOCIATES, INC.<br>Architects & Planners<br>8011 Richmond Ave. Suite 100<br>Houston, Texas 77057<br>713-857-8888 |  |
|-----|---------|----------------|---------------|------------|---|--|

~~538~~ ~~521~~

569 381  
VOL PAGE

EXHIBIT "C"

SUTTER'S MILL CONDOMINIUM

PERCENTAGE OWNERSHIP INTEREST  
IN GENERAL COMMON ELEMENTS

| <u>UNIT NO.</u> | <u>MODEL</u> | <u>SQUARE FEET</u> | <u>PERCENTAGE INTEREST</u> |
|-----------------|--------------|--------------------|----------------------------|
| 1.              | D            | 1,226              | 3.139                      |
| 2.              | B            | 1,111              | 2.844                      |
| 3.              | B            | 1,111              | 2.844                      |
| 4.              | B            | 1,111              | 2.844                      |
| 5.              | A            | 1,116              | 2.856                      |
| 6.              | A            | 1,116              | 2.856                      |
| 7.              | B            | 1,111              | 2.844                      |
| 8.              | B            | 1,111              | 2.844                      |
| 9.              | B            | 1,111              | 2.844                      |
| 10.             | A            | 1,116              | 2.856                      |
| 11.             | B            | 1,111              | 2.844                      |
| 12.             | B            | 1,111              | 2.844                      |
| 13.             | A            | 1,116              | 2.856                      |
| 14.             | B            | 1,111              | 2.844                      |
| 15.             | B            | 1,111              | 2.844                      |
| 16.             | B            | 1,111              | 2.844                      |
| 17.             | B            | 1,111              | 2.844                      |
| 18.             | A            | 1,116              | 2.856                      |
| 19.             | C            | 1,069              | 2.737                      |
| 20.             | C            | 1,069              | 2.737                      |
| 21.             | B            | 1,111              | 2.844                      |
| 22.             | B            | 1,111              | 2.844                      |
| 23.             | B            | 1,111              | 2.844                      |
| 24.             | B            | 1,111              | 2.844                      |
| 25.             | B            | 1,111              | 2.844                      |
| 26.             | B            | 1,111              | 2.844                      |
| 27.             | B            | 1,111              | 2.844                      |
| 28.             | A            | 1,116              | 2.856                      |
| 29.             | A            | 1,116              | 2.856                      |
| 30.             | B            | 1,111              | 2.844                      |
| 31.             | B            | 1,111              | 2.844                      |
| 32.             | B            | 1,111              | 2.844                      |
| 33.             | B            | 1,111              | 2.844                      |
| 34.             | B            | 1,111              | 2.844                      |
| 35.             | D            | 1,226              | 3.139                      |
| TOTAL           |              | 39,066             | 100.00%                    |

210899

FILED  
At 4:45 O'clock P.M.

NOV 4 1981  
Frank Boriskie  
County Clerk, Brazos County, Bryan, Texas  
By \_\_\_\_\_ Deputy

Date Recorded 11-6-1981

EXHIBIT "C"

SUTTER'S MILL CONDOMINIUM

PERCENTAGE OWNERSHIP INTEREST  
IN GENERAL COMMON ELEMENTS

| <u>UNIT NO.</u> | <u>MODEL</u> | <u>SQUARE FEET</u> | <u>PERCENTAGE INTEREST</u> |
|-----------------|--------------|--------------------|----------------------------|
| 1.              | D            | 1,226              | 3.139                      |
| 2.              | B            | 1,111              | 2.844                      |
| 3.              | B            | 1,111              | 2.844                      |
| 4.              | B            | 1,111              | 2.844                      |
| 5.              | A            | 1,116              | 2.856                      |
| 6.              | A            | 1,116              | 2.856                      |
| 7.              | B            | 1,111              | 2.844                      |
| 8.              | B            | 1,111              | 2.844                      |
| 9.              | B            | 1,111              | 2.844                      |
| 10.             | A            | 1,116              | 2.856                      |
| 11.             | B            | 1,111              | 2.844                      |
| 12.             | B            | 1,111              | 2.844                      |
| 13.             | A            | 1,116              | 2.856                      |
| 14.             | B            | 1,111              | 2.844                      |
| 15.             | B            | 1,111              | 2.844                      |
| 16.             | B            | 1,111              | 2.844                      |
| 17.             | B            | 1,111              | 2.844                      |
| 18.             | A            | 1,116              | 2.856                      |
| 19.             | C            | 1,069              | 2.737                      |
| 20.             | C            | 1,069              | 2.737                      |
| 21.             | B            | 1,111              | 2.844                      |
| 22.             | B            | 1,111              | 2.844                      |
| 23.             | B            | 1,111              | 2.844                      |
| 24.             | B            | 1,111              | 2.844                      |
| 25.             | B            | 1,111              | 2.844                      |
| 26.             | B            | 1,111              | 2.844                      |
| 27.             | B            | 1,111              | 2.844                      |
| 28.             | A            | 1,116              | 2.856                      |
| 29.             | A            | 1,116              | 2.856                      |
| 30.             | B            | 1,111              | 2.844                      |
| 31.             | B            | 1,111              | 2.844                      |
| 32.             | B            | 1,111              | 2.844                      |
| 33.             | B            | 1,111              | 2.844                      |
| 34.             | B            | 1,111              | 2.844                      |
| 35.             | D            | 1,226              | 3.139                      |
| TOTAL           |              | 39,066             | 100.00%                    |

~~VOL 499 PAGE 755~~

~~VOL 538 PAGE 523~~

569 383  
VOL PAGE

## EXHIBIT "C"

## SUTTER'S MILL CONDOMINIUM

PERCENTAGE OWNERSHIP INTEREST  
IN GENERAL COMMON ELEMENTS

| <u>UNIT NO.</u> | <u>MODEL</u> | <u>SQUARE FEET</u> | <u>PERCENTAGE INTEREST</u> |
|-----------------|--------------|--------------------|----------------------------|
| 1.              | D            | 1,226              | 3.139                      |
| 2.              | B            | 1,111              | 2.844                      |
| 3.              | B            | 1,111              | 2.844                      |
| 4.              | B            | 1,111              | 2.844                      |
| 5.              | A            | 1,116              | 2.856                      |
| 6.              | A            | 1,116              | 2.856                      |
| 7.              | B            | 1,111              | 2.844                      |
| 8.              | B            | 1,111              | 2.844                      |
| 9.              | B            | 1,111              | 2.844                      |
| 10.             | A            | 1,116              | 2.856                      |
| 11.             | B            | 1,111              | 2.844                      |
| 12.             | B            | 1,111              | 2.844                      |
| 13.             | A            | 1,116              | 2.856                      |
| 14.             | B            | 1,111              | 2.844                      |
| 15.             | B            | 1,111              | 2.844                      |
| 16.             | B            | 1,111              | 2.844                      |
| 17.             | B            | 1,111              | 2.844                      |
| 18.             | A            | 1,116              | 2.856                      |
| 19.             | C            | 1,069              | 2.737                      |
| 20.             | C            | 1,069              | 2.737                      |
| 21.             | B            | 1,111              | 2.844                      |
| 22.             | B            | 1,111              | 2.844                      |
| 23.             | B            | 1,111              | 2.844                      |
| 24.             | B            | 1,111              | 2.844                      |
| 25.             | B            | 1,111              | 2.844                      |
| 26.             | B            | 1,111              | 2.844                      |
| 27.             | B            | 1,111              | 2.844                      |
| 28.             | A            | 1,116              | 2.856                      |
| 29.             | A            | 1,116              | 2.856                      |
| 30.             | B            | 1,111              | 2.844                      |
| 31.             | B            | 1,111              | 2.844                      |
| 32.             | B            | 1,111              | 2.844                      |
| 33.             | B            | 1,111              | 2.844                      |
| 34.             | B            | 1,111              | 2.844                      |
| 35.             | D            | 1,226              | 3.139                      |
| TOTAL           |              | 39,066             | 100.00%                    |

~~VOL 499 PAGE 755~~~~VOL 538 PAGE 524~~569 384  
VOL PAGE