

**FIRST RESTATED AND AMENDED
DECLARATION
OF
LAKERIDGE TOWNHOMES,
A CONDOMINIUM**

INDEX TO FIRST RESTATED AND AMENDED DECLARATION OF
LAKERIDGE TOWNHOMES, A CONDOMINIUM

ARTICLE I.

Definitions

1.1	Act	1
1.2	Additional Real Estate	2
1.3	Association	2
1.4	Board	2
1.5	Bylaws	2
1.6	Common Elements	2
1.7	Common Expenses	2
1.8	Condominium	2
1.9	Declarant	3
1.10	Declarant Control Period	3
1.11	First Mortgage and First Mortgagee.	3
1.12	Limited Common Elements	3
1.13	Occupant	3
1.14	Person	3
1.15	Plans	3
1.16	Plat	3
1.17	Property	4
1.18	Rules and Regulations	4
1.19	Special Declarant Rights	4
1.20	Unit	4
1.21	Unit Boundaries	4
1.22	Unit Owner	5

ARTICLE II

Submission of Property to the Act

2.1	Submission	5
2.2	Name	5
2.3	Division of Property into Separately Owned Units	5
2.4	Alterations of Units	5
2.5	Limited Common Elements	6
2.6	Unit Allocations	6
2.7	Encumbrances	6
2.8	Condominium Ordinances	6
2.9	Reservation of Special Declarant Rights	6

ARTICLE III
Additional Real Estate

3.1 Declarant's Right to Add Additional Real Estate 6
3.2 Maximum Number of Additional Units; Units
 Restricted to Residential Use 6
3.3 Compatibility of Style, Etc 6
3.4 Applicability of Restrictions, Etc 7
3.5 Other Improvements and Common Elements 7
3.6 Applicability of Assurances if Additional
 Real Estate Added 7
3.7 Allocation of Interest in Common Elements an
 Common Expenses 7

ARTICLE IV
Easements

4.1 Encroachments 7
4.2 Easements through Walls 7
4.3 Easements to Repair, Maintain, Restore and
 Reconstruct 8
4.4 Easements for Utilities 8
4.5 Declarant's Easement 8
4.6 Easements to Run With Land 9

ARTICLE V
Restrictions, Conditions and Covenants

5.1 Compliance with Declaration, Bylaws and
 Rules and Regulations 10
5.2 Administration of Condominiums 10
5.3 Use Restricted; Use by Declarant 10
5.4 Hazardous Use and Waste 11
5.5 Alterations of Common Elements 11
5.6 Prohibition of Renting for Transient or
 Hotel Purposes 11
5.7 Pets 11
5.8 Rules and Regulations 12
5.9 Restrictions, Conditions and Covenants to
 Run With Land 12
5.10 Storage and Parking of Vehicles 12
5.11 Exterior and Visible Interior Improvements 12
5.12 Prohibitions on Use of Common Area and
 Facilities 13
5.13 Nuisances 13

5.14 Lawful Use 13
5.15 Access to Units 13

ARTICLE VI
Assessments

6.1 Assessment Liens 14
6.2 Personal Liability of Transferees; Statement;
Liability of First Mortgagee 14
6.3 Prohibition of Exemption from Liability for
Contribution Toward Common Expenses 15
6.4 Date of Commencement of Annual Assessments 15
6.5 Capitalization of Association 15

ARTICLE VII
Management, Maintenance, Repairs,
Replacements, Alterations and Improvements

7.1 Common Elements 15
7.2 Common Expenses Associates with Limited Common
Elements or Benefitting Less Than All Units 16
7.3 Units 16
7.4 Waiver of Claims 16
7.5 Right of Entry 16

ARTICLE VIII
Insurance

8.1 Casualty Insurance 17
8.2 Public Liability Insurance 18
8.3 Fidelity Coverage 19
8.4 Insurance Unavailable 19
8.5 Other Insurance 19
8.6 Insurance Trustee 19

ARTICLE IX

Casualty Damage 19

ARTICLE X

Condemnation 20

ARTICLE XI

Termination 20

ARTICLE XII

Amendment 20

ARTICLE XIII

Rights of First Mortgagees:
FNMA and FHLMC Provisions

13.1 Amendments During Declarant Control Period 20
13.2 Availability of Condominium Documents, Books,
Records and Financial Statements 20
13.3 Successors' Personal Obligation for
Delinquent Assessments 21
13.4 Rights of Action 21
13.5 Management and Other Agreements 21
13.6 Right of First Refusal 21
13.7 Consent of First Mortgagees 21
13.8 Consent of First Mortgagees or Unit Owners 22
13.9 Notice 23
13.10 Assessments 24
13.11 Rights of First Mortgagee; Insurance
Proceeds or Condemnation Awards 24
13.12 Additional Real Estate: Consent of Administrator
Common Element Interests; Reallocation 24

ARTICLE XIV

14.1 Conflict with the Act; Severability 24
14.2 Amendment of Declaration 25
14.3 Interpretation of Declaration 25
14.4 Captions 25
14.5 Exhibits 25
14.6 Invalidity 25
14.7 Waiver 25
14.8 Law Controlling 25

**FIRST RESTATED AND AMENDED DECLARATION OF
LAKERIDGE TOWNHOMES, A CONDOMINIUM**

THIS FIRST RESTATED AND AMENDED DECLARATION is made this _____ day of _____, 2010, by **LAKERIDGE LIVING, L.P., A Texas limited partnership** ("Declarant"), acted for herein by its General Partner, Starfish Development Group, L.L.C., a Texas limited liability company, pursuant to the Texas Uniform Condominium Act, Chapter 82, Property Code of the State of Texas ("Act").

WITNESSETH

WHEREAS, Declarant is the owner in fee simple of certain real estate situated in the City of College Station, Brazos County, Texas, more particularly described in Exhibit A, attached hereto and made a part hereof, together with all buildings and improvements now or thereafter constructed or located thereon, and all rights, privileges, easements, and appurtenances belonging to or in any way pertaining to said real estate; and

WHEREAS, Declarant has submitted all of the Property to the Act by Declaration recorded on June 24, 2010. Declarant now desires to amend the Declaration and replace it with this First Restated and Amended Declaration.

When recorded, this First Restated and Amended Declaration of Lakeridge Townhomes, a Condominium, fully restates, replaces, and supercedes the Original Declaration.

NOW, THEREFORE, Declarant, the foregoing premises considered, hereby declares as follows:

ARTICLE I
Definitions

Definitions. As used herein, the following words and terms shall have the following meanings:

- 1.1 Act. The Texas Uniform Condominium Act, Chapter 82, Property Code, State of Texas.
- 1.2 Additional Real Estate. The real estate shown on the Plat as portion of the Property other than Phase 1A, together with all buildings and improvements now or hereafter constructed or located thereon, and all rights, privileges, easements and appurtenances belonging to or in any way pertaining to said real estate.
- 1.3 Association. The Owners Association of Lakeridge Condominium, Inc., a nonprofit corporation organized under Chapter 22 of the Texas Business Organization Code The Certificate of Formation of the Association are attached hereto as Exhibit "D".
- 1.4 Board. The Executive Board of the Association.
- 1.5 Bylaws. The Bylaws of the Association which are incorporated herein and made a part hereof by this reference, and attached as Exhibit "E".
- 1.6 Common Elements. All portions of the Condominium except the Units. Limited Common Elements are Common Elements. All water lines not located in street rights-of-way which serve the Property and all sewer lines not located in either street rights-of-way or City of College Station sanitary sewer easements which serve the Property are Common Elements. However, water lines located within Unit Boundaries are part of the Unit within which they are located. All storm water or drainage lines or facilities not within the City of College Station drainage easements are Common Elements. Any amenities constructed on the Property, including, but not limited to, sport court, pool and adjacent patio, decks and hot tubs, Wi-Fi facilities, clubhouse, mail room, coffee bar, office, and workout gym are Common Elements.
- 1.7 Common Expenses. Expenditures made or liabilities incurred by or on behalf of the Association, together with any allocations to reserves and any ad valorem taxes or public assessments levied on Common Elements. (NOTE: There will be an individual water meter installed for each Unit, and each Unit Owner shall be responsible for making direct payment of the water and sewer bills for their Unit to the appropriate public utility.
- 1.8 Condominium. The condominium created by this Declaration.

- 1.9 Declarant. Lakeridge Living, L.P., a Texas limited partnership.
- 1.10 Declarant Control Period. The period commencing on the date hereof and continuing until the later of (i) three years after completion of the Condominium evidenced by the first conveyance to a Unit Owner (ii) the date one hundred twenty (120) days after the Declarant has conveyed seventy-five percent (75%) of the maximum number of Units which Declarant may create within the Phase 1A property and the Additional Real Estate, to Unit Owners other than a Declarant, or (iii) the date three (3) years after any development right to add Units or the Additional Real Estate was last exercised by Declarant.
- 1.11 First Mortgage and First Mortgagee. A First Mortgage is a mortgage or deed of trust which has been recorded so as to give constructive notice thereof, and which is a first lien on the Unit or Units described therein. A First Mortgagee is the holder, from time to time, of a First Mortgage as shown by the records of the Office of the County Clerk for Brazos County, Texas in which the First Mortgage is recorded, including the Federal National Mortgage Association and including a purchaser at foreclosure sale upon foreclosure of a First Mortgage until expiration of the mortgagor's period of redemption. If there be more than one holder of a First Mortgage, they shall be considered as, and act as, one First Mortgage for all purposes under this Declaration and the Bylaws.
- 1.12 Limited Common Elements. Those portions of the Common Elements allocated by this Declaration, the Plans or by operation of Section 82.052 of the Act for the exclusive use of one but fewer than all of the Units including, but not limited to, any deck, balcony, porch or patio appurtenant to a Unit and any attic storage areas appurtenant to a Unit. That portion of the property upon which heating and air conditioning equipment serving a Unit is located shall constitute a Limited Common Element allocated specifically to the Unit served by such equipment.
- 1.13 Occupant. Any person or persons in possession of a Unit, including Unit Owners, the family members, lessees, guests and invitees of such person or persons and family members, guests and invitees of such lessees.
- 1.14 Person. A natural person, corporation, partnership, trust or other legal or commercial entity, or any combination thereof.
- 1.15 Plans. The plans of the Condominium, including, but not limited to, the Plat recorded in the Office of the County Clerk for Brazos County, Texas and by the Act made a part of this Declaration.
- 1.16 Plat. The survey plat depicting the Condominium and the location of the buildings on the property, recorded in the Office of the County Clerk for Brazos County, Texas, and by the Act made a part of this Declaration.

- 1.17 Property. The real estate described on Exhibit "A", together with all buildings, amenities and other improvements now or hereafter constructed or located thereon, and all rights, privileges, easements and appurtenances belonging to or in any way pertaining to said real estate.
- 1.18 Rules and Regulations. The rules and regulations of the Condominium promulgated by the Executive Board from time to time.
- 1.19 Special Declarant Rights. The rights as defined in Section 82 of the Act for the benefit of a Declarant, including but not limited to the following: to complete the improvements indicated on the Plans (Section 82.003(a)(22)(A), Section 82.059); to maintain sales offices, management offices, models and signs advertising the Condominium (Section 82.003(a)(22)(D), Section 82.065); to make the condominium part of a larger condominium or planned community (Section 82.003(a)(22)(C); to exercise any development right as defined in Section 82.060 of the act; to use and allow others to use easements through the Common Elements (Section 82.003(a)(22)(E), Section 82.066); to elect, appoint or remove members of the Board during the Declarant Control period (Section 82.003(a)(27)(F), Section 82.103 (c); and to withdraw any portion of the Property from the Condominium. Declarant shall have the right to subdivide or convert Units owned by Declarant.

Further, for a period of ten (10) years from the date of this Declaration, Declarant reserves the right, at any time, and in any order: to add all or any portion of the Additional Real Estate, together with any buildings, amenities or other improvements now existing or constructed thereon, to the Condominium; to construct, or not to construct, at Declarant's option, any or all of the buildings, amenities or other improvements shown on a Plat; and to construct any other improvements on the Additional Real Estate. The addition of any or all of the Additional Real Estate to the Condominium, and the construction of any buildings, amenities (swimming pool, clubhouse, sport court, workout gym and the like) or other improvements on the Additional Real Estate, shall, however, be at the sole discretion of Declarant, and any or all of the buildings, amenities or other improvements shown on the above-referenced Plat "**NEED NOT BE BUILT**".

- 1.20 Unit. A portion of the Condominium, whether or not contained solely or partially within a building, together with its percentage of undivided interest in the Common Elements as set forth on Exhibit "B". Each Unit is designated and delineated on the Plans.
- 1.21 Unit Boundaries. The boundaries of each Unit, both as to vertical and horizontal planes, as shown on the Plans, are the undecorated surfaces of the perimeter walls, exterior doors and exterior windows facing the interior of the Unit, the undecorated surfaces of the ceiling facing the interior of the Unit, and the topmost surfaces of the

subflooring, and include the decoration on all such interior and topmost surfaces, including, without limitation, all paneling, tiles, wallpaper, paint, finished flooring and any other materials constituting any part of the decorated surfaces thereof, and also includes all spaces, interior partitions and other fixtures and improvements within such boundaries. Also included as a part of the Unit shall be floor trusses between floors, those portions of the heating and air conditioning system for the Unit which are located within the perimeter walls of the Unit and those portions of the heating and air conditioning system located in the Common Elements, wherever located. Excluded from the definition of Unit, and part of the Common Elements, are the following: (a) foundation; (b) the framing of all perimeter walls, the roof and roof trusses, top floor ceiling trusses, and the wall surfaces attached to all perimeter walls and top floor ceilings; (c) roofs and all roof components, including, without limitation, decking, shingles, fence, gutters and down spouts; (d) attic framing, insulation and electrical wiring, but not mechanical and plumbing systems used by a specific Unit and located in the attic, which shall be part of each Unit; (e) exterior wall sheeting, insulation, brick veneer, exterior siding, windows, exterior doors, exterior paint, caulking, vents, exterior lighting and decking for balconies, and windows, doors, paint and lighting pertinent to balconies; (f) sub-grade plumbing; (g) stairs and stairwells within Common Elements, but not stairs and stairwells within Units; all plumbing, electrical wiring, air conditioning, freon lines, security system wiring, fire alarm wiring, fire sprinkler pipes, cable television wiring, internet wiring, and other plumbing and electrical systems that exist within exterior walls and attics and sub-grade foundation.

- 1.22 Unit Owner. The person or persons, including the Declarant, owning a Unit in fee simple.

ARTICLE II

Submission of Property to the Act

- 2.1 Submission. Declarant hereby submits the Property to the Act. This First Restated and Amended Declaration supercedes and replaces the Declaration.
- 2.2 Name. The Property shall hereafter be known as LAKERIDGE TOWNHOMES, A CONDOMINIUM.
- 2.3 Division of Property into Separately Owned Units. Declarant, pursuant to the Act, and to establish a plan of condominium ownership for the Condominium, does hereby create Phase 1A, with such phase hereby divided into thirteen (13) Units, and does hereby designate all such Units for separate ownership, subject however, to the provisions of Section 2.4 hereof.
- 2.4 Alterations of Units. Subject to the provisions of the Bylaws, a Unit may be altered pursuant to the provisions of Section 82.061, 82.062, and 82.063 of the Act.

- 2.5 Limited Common Elements. The Limited Common elements serving or designed to serve each Unit are hereby allocated solely and exclusively to each such Unit.
- 2.6 Unit Allocations. The allocations to each Unit of a percentage of undivided interest in the Common Elements and of a percentage of the Common Expenses are as stated on Exhibit "B". The allocation of undivided interest in the Common Elements and of the Common Expenses has been determined by a ratio formulated upon the relation that each Unit bears to the total number of Units. The votes are equally allocated to all Units with each Unit Owner having one (1) vote for each Unit owned.
- 2.7 Encumbrances. The liens, defects and encumbrances affecting the Property to which the rights of Unit Owners and Occupants are hereby made subject are set out on Exhibit "C".
- 2.8 Condominium Ordinances. The Condominium is not subject to any code, real estate use law, ordinance, charter provisions, or regulation (i) prohibiting the condominium form of ownership, or (ii) imposing conditions or requirements upon a condominium which are not imposed upon physically similar developments under a different form of ownership.
- 2.9 Reservation of Special Declarant Rights. Declarant hereby reserves all Special Declarant Rights, as defined in Article 1.18.

ARTICLE III
Additional Real Estate

- 3.1 Declarant's Right to Add Additional Real Estate. Declarant expressly reserves the right to add the Additional Real Estate to the Condominium. All or part of the Additional Real Estate identified and described on The Plat may be added to the Condominium at different times, but no assurances are made in regard to the order in which such portions may be added. Declarant shall have no duty or obligation of any kind to add any or all of the Additional Real Estate. The method of adding the Additional Real Estate shall be pursuant to Section 82.060 of the Act.
- 3.2 Maximum Number of Additional Units; Units Restricted to Residential Use. The maximum number of additional Units that may be created within the Additional Real Estate Units is 240 units. All of such Units will be restricted to residential use.
- 3.3 Compatibility of Style, etc. It is Declarant's present intent that any buildings, amenities and Units that may be erected upon the Additional Real Estate, or a portion thereof, will be compatible with the other buildings and improvements in the Condominium in terms of architectural style, quality of construction, and size. However, Declarant expressly reserves the right to change the architectural style, size and location of any buildings, amenities and Units that may be erected upon the Additional Real Estate.

- 3.4 Applicability of Restrictions, Etc. All restrictions in this Declaration and the Bylaws affecting use, occupancy and alienation of Units will apply to any and all additional Units that may be created within the Additional Real Estate.
- 3.5 Other Improvements and Common Elements. In addition to the buildings and Units that may be erected upon the Additional Real Estate or a portion thereof, the other improvements and Common Elements that may be made or created upon or within the Additional Real Estate or each portion thereof which may be added to the Condominium will be generally similar in quality and quantity to the improvements and Common Elements located in the Condominium.
- 3.6 Applicability of Assurances if Additional Real Estate Not Added. The assurances made in this Article III will not apply with respect to any Additional Real Estate that is not added to the Condominium. In the event that Declarant shall not expand the Condominium by the use or any portion of Additional Real Estate, Declarant shall have the right to develop all or any portion of the Additional Real Estate without restriction.
- 3.7 Allocation of Interest in Common Elements and Common Expenses. If Declarant adds the Additional Real Estate, or portions thereof, to the Condominium, the percentage interest of each Unit Owner in the Common Elements and the Common Expenses will be determined by a ratio formulated upon the relation that each Unit bears to the total number of Units in the Condominium.

ARTICLE IV Easements

- 4.1 Encroachments. In the event that, by reason of the construction, reconstruction, rehabilitation, alteration or improvement of the buildings or improvements comprising a part of the Property, any part of the Common Elements now or hereafter encroaches upon any part of any Unit, or any part of Common Elements, or upon any part of another Unit, an easement for the continued existence and maintenance of each such encroachment is hereby declared and granted and shall continue for so long as each such encroachment exists; provided that in no event shall an easement for such encroachment be created if such encroachment is detrimental to or interferes with the reasonable use and enjoyment of the Common Elements or Units so encroached upon.
- 4.2 Easements Through Walls. Easements are hereby declared and granted to the Association and to such persons as are authorized by the Association, to install, lay, maintain, repair and replace any chutes, flues, ducts, vents, pipes, wires, conduits and other utility installations, and structural components running through the walls of the Units, whether or not such walls lie in whole or in part within the boundaries of any Unit.

4.3 Easements to Repair, Maintain, Restore and Reconstruct. Wherever in, and whenever by, this Declaration, the Bylaws or the Act, a Unit Owner, the Association, the Board or any other person, is authorized to enter upon a Unit or the Common Elements to inspect, repair, maintain, restore or reconstruct all or any part of a Unit or the Common Elements, such easements as are necessary for such entry and such repair, maintenance, restoration or reconstruction are hereby declared and granted.

4.4 Easements for Utilities. The Units and Common Elements shall be, and are hereby, made subject to easements in favor of the Declarant (until Declarant shall have satisfied all of its obligations under the Declaration and Bylaws and all commitments in favor of any Unit Owner and the Association), the Association, appropriate utility and service companies and governmental agencies or authorities for such utility and service lines and equipment as may be necessary or desirable to serve any portion of the Property. The easements provided for by this Section 4.4 shall include, without limitation, rights of Declarant, the Association, any providing utility, any service company, and any governmental agency or authority and any of them to install, lay, maintain, repair, relocate and replace gas lines, pipes and conduits, water mains and pipes, sewer and drain lines, telephone wires and equipment, television and equipment facilities (cable or otherwise), electrical wires, conduits and equipment and ducts and vents and any other appropriate equipment and facilities over, under, through, along and on the Units and Common Elements. Notwithstanding the foregoing provisions of this Section 3.4, unless approved in writing by the Unit Owner or Unit Owners affected thereby, any such easement through a Unit shall be located either in substantially the same location as such facilities or similar facilities existed at the time of first conveyance of the Unit by the Declarant to a grantee other than the Declarant, or so as not to materially interfere with the use of occupancy of the Unit by its Owners.

4.5 Declarant's Easement.

- (a) Declarant hereby reserves such easements through the Common Elements as may be reasonably necessary for the purposes of discharging its obligations, exercising Special Declarant Rights, and completing the development and construction of the Condominium, which easements shall exist as long as reasonably necessary for such purpose.
- (b) Declarant, its successors, transfers and assigns, owning the Additional Real Estate, or any portion thereof, and the mortgagees of Declarant, its successors, transfers and assigns, owning the Additional Real Estate, or any portion thereof, shall have and does hereby reserve a perpetual nonexclusive right and easement of use of those portions of the Common Elements of the Condominium used as driveways, including the Driveway Entrance from Krenek Tap Road and of use of any and all waterlines; sewer lines; lift station; storm water detention ponds; drainage easements; storm

drains; electric, telephone, or cable television wires or conduits; gas lines' or similar utility facilities that are a part of the Common Elements, to the extent reasonably necessary for Declarant, or such other owner of the Additional Real Estate, or a portion thereof, to have ingress and egress to and from the Additional Real Estate over the Common Elements, and to provide drainage facilities and utility service including sewer lines, the use of the lift station and the use of the storm water detention ponds drainage easements, storm drains and other drainage facilities, to the Additional Real Estate. Provided, however, the owner of the Additional Real Estate exercising such rights and easements shall contribute a reasonable pro-rata share of the cost of the operation and maintenance of the lift station an other utility facilities and other portions of the Common Elements so utilized. These easements and rights may not be changed without the prior written consent of all parties entitled to the exercise of such easements and rights. Any easement rights of the mortgagees of Declarant, its successors, transfers and assigns, provided for herein, shall terminate upon satisfaction and cancellation of that mortgagees's deed of trust.

- (c) Declarant, its successors, transfers and assigns, owning the Additional Real Estate, or any portion thereof, and the mortgagees of Declarant, its successors, transfers and assigns, owning the Additional Real Estate, or any portion thereof, shall have and does hereby reserve a perpetual nonexclusive right and easement of use of those portions of the Common Elements that may be constructed as recreational amenities of the Condominium (sport court, workout gym, pool and adjacent patio and decks, and clubhouse), provided, however, the owner of the Additional Real Estate exercising such rights and easements shall contribute a reasonable pro rata share of the cost of the operation and maintenance of such amenities so utilized. These easements and rights may not be changed without the prior written consent of all parties entitled to the exercise of such easements and rights. Any easements rights of the mortgagees of Declarant, its successors, transfers and assigns, as provided for herein, shall terminate upon satisfaction and cancellation of the mortgagee's deed of trust.

4.6 Easements to Run With Land. All easements and rights described in this Article IV are appurtenant easements running with the land, and except as otherwise expressly provided in this Article IV shall be perpetually in full force and effect, and shall inure to the benefit of and be binding upon Declarant, its successors and assigns owning the Additional Real Estate, or any portion thereof Declarant's mortgagees, the Association, Unit Owners, Occupants, First Mortgagees and any other person having any interest in the Condominium or any part thereof. The Condominium and every part thereof shall be conveyed and encumbered subject to and together with all easements and rights described in this Article IV, whether or not specifically mentioned in any such conveyance or encumbrance.

ARTICLE V
Restrictions, Conditions and Covenants

- 5.1 Compliance with Declaration, Bylaws and Rules and Regulations. Each Unit Owner and Occupant shall comply with all applicable provisions of the Act, this Declaration, the Bylaws, the Articles of Incorporation of the Association, and the Rules and Regulations promulgated by the Board or the Association, as amended. Failure to comply shall be grounds for an action by the Association, an aggrieved Unit Owner, or any person adversely affected, for recovery of damages, injunction, or other relief.
- 5.2 Administration of Condominium. The Condominium shall be administered in accordance with the provisions of the Act, this Declaration and the Bylaws.
- 5.3 Use Restricted; Use by Declarant.
- (a) Except as may be otherwise expressly provided in this Declaration, each unit shall be used for residential purposes only and no more than one adult person (over 18) per bedroom may occupy a unit on a permanent basis. No trade or business of any kind may be conducted. Lease or rental of a unit for residential purposes shall not be considered to be a violation of this Covenant, so long as the lease is in compliance with the provisions of this Declaration, the Bylaws and reasonable Rules and Regulations adopted by the Board.
 - (b) Except as reserved by Declarant, no advertising signs (except one "For Rent" or "For Sale" sign per Unit of not more than 1' x 2' if placed in a window, or 2' x 3.5' if placed in the Common Area immediately in front of the Unit), billboards, unsightly objects, or nuisances shall be erected, placed or permitted to remain on the property subject to this Declaration.
 - (c) The foregoing provisions of this Section or any other provision of this Declaration or the Bylaws notwithstanding, Declarant shall have an easement to maintain sales offices (sales offices may be located in one or more Units or the clubhouse, if constructed) and models for sales of Units throughout the Condominium. Declarant shall have the right to relocate, from time to time, and to discontinue and reestablish, from time to time, within the Condominium, until all of the Units have been conveyed to a Unit Owner other than a Declarant, any one or more of such offices or models. Declarant also shall have the right to change the use or combination of uses of such offices or models, provided that such offices or models shall be used only for sales offices or models. The total number of such offices or models maintained at any time by a Declarant shall not exceed four (4), and the size of any such relocated or re-established office or model shall not exceed the size of the largest Unit in the Condominium.

- (d) Declarant shall also have an easement to maintain signs on the Common Elements advertising the Condominium until all of the Units have been conveyed to Unit Owners other than a Declarant. Declarant shall remove all such signs not later than one (1) year after all of the Units have been conveyed to Unit Owners other than Declarant and shall repair or pay for the repair of all damage done by removal of such signs.
 - (e) The foregoing provisions of this Section or any other provision of this Declaration or the Bylaws notwithstanding, the Association may maintain an office in the Condominium for management of the Condominium, which office may be located in one or more Units or the clubhouse (if constructed).
- 5.4 Hazardous Use and Waste. Nothing shall be done to or kept in any Unit or the Common Elements that will increase any rate of insurance maintained with respect to the Condominium without the prior written consent of the Board. No Unit Owner or Occupant shall permit anything to be done to or kept in his Unit or the Common Elements that will result in the cancellation of insurance maintained with respect to the Condominium, or that would be in violation of any law, or that will result in the commitment of waste (damage, abuse, or destruction) to or in his Unit or the Common Elements.
- 5.5 Alterations of Common Elements. No Unit Owner or Occupant, except Declarant during the Declarant Control Period, shall alter, construct anything upon, or remove anything from, the Common Elements, or paint, decorate, landscape or adorn any portion of the Common Elements, without the prior written consent of the Board.
- 5.6 Prohibition of Renting for Transient or Hotel Purposes. No Unit Owner shall rent his Unit for transient or hotel purposes, which, for the purposes of this Declaration shall be defined as either a rental for any period less than thirty (30) days or any rental if the lessee of the Unit is provided customary hotel services except as follows: a Unit Owner may allow short term rental for events related to activities at Texas A&M University during the main academic year such as football games, graduation, reunion weekends, Parent's Weekend, and Muster. Each permitted lease shall be in writing and shall be subject to this Declaration, the Bylaws, and the Rules and Regulations adopted hereunder and any failure of the lessee to comply with the terms of such documents shall be a default under the lease. Other than the foregoing restrictions, each Unit Owner shall have the full right to lease all or any portion of his Unit.
- 5.7 Pets. With the exception of domesticated fish and birds and dogs or cats weighing less than fifty (50) pounds (which may be kept inside a Unit provided that they do not become a nuisance to any other Unit Owner), no pets, animals, livestock, or poultry of any kind shall be raised, bred, or kept on the property.

- 5.8 Rules and Regulations. In addition to the foregoing restrictions, conditions and covenants concerning the use of the Condominium, reasonable rules and regulations not in conflict therewith and supplementary thereto may be promulgated and amended from time to time by the Board or the Association, as more fully provided in the Bylaws.
- 5.9 Restrictions, Conditions and Covenants to Run With Land. Each Unit Owner and Occupant shall be subject to all restrictions, conditions and covenants of this Declaration, and all such restrictions, conditions and covenants shall be deemed to be covenants running with the land, and shall bind every person having any interest in the Property, and shall inure to the benefit of every Unit Owner.
- 5.10 Storage and Parking of Vehicles. No motor vehicle (other than private passenger vehicles including motorcycles and pick-up and small trucks which shall be currently licensed and inspected) including commercial vehicle, truck (other than pick-up and small truck), tractor, mobile home or trailer (either with or without wheels), camper, camper trailer, boat or other water craft, boat trailer, or any other transportation device of any kind, shall be parked or stored in or upon the Common Elements except in any area provided by the Association for such storage and subject to rules, regulations and fees charged by the Association, or parked or stored within any street right-of-way. Each Unit Owner shall be entitled to the use of one (1) parking space per bedroom which may be designated by the Board. The Board shall be entitled and is hereby authorized to sell, for a fee, additional parking space rights to any Unit Owner or Occupant, on such terms and at such price as the Board may determine. No Unit Owner or Occupant shall repair or restore any vehicle of any kind upon the property, except for emergency repairs, and then only to the extent necessary to enable movement thereof to a proper repair facility. All vehicles must have current motor vehicle registration in the state of primary residence of the Unit Owner or Occupant.
- 5.11 Exterior and Visible Interior Improvements.
- (a) No awnings, shades, screens or other items shall be attached to, hung or used on the exterior of any window or door of a unit or on the exterior of any building without the prior written consent of the Board of Directors. All shades, blinds, drapery linings and other window treatments visible from the exterior of a unit on any window or door shall be white or off-white. Outside clothes lines or other outside facilities for drying or airing clothes are specifically prohibited and shall not be erected, placed or maintained on any portion of the Condominium, nor shall any clothing, rugs, or any other item be hung on any railing or fence enclosing any balcony, porch, patio or deck.
- (b) No unit owner shall install any electrical or telephone wire, television antenna, satellite dishes, air conditioning unit, or other machine anywhere on

the Condominium outside of a Unit without the approval of the Board of Directors.

- 5.12 Prohibitions on Use of Common Elements. Except with the specific written approval of the Board, the Common Elements, including Limited Common Elements, shall not be used for temporary or permanent storage or supplies, personal property, trash or refuse of any kind, other than in common trash receptacles placed at the discretion of the Board, nor shall such areas be used in any way for the drying or airing of clothing, rugs or other fabrics. Entrances, sidewalks, yards, driveways, parking areas and stairways shall not be obstructed in any way. No activities shall be carried on nor condition maintained by any Unit Owner, either in his Unit or upon the Common Elements, if such activities should despoil, or tend to despoil, the appearance of the Property. No "garage", "attic sales" or "yard sales" shall be permitted outside of a Unit. It is expressly acknowledged and agreed by all parties concerned that this section is for the mutual benefit of all Unit Owners of the Property and is necessary for the protection of the Unit Owners and is enforceable by the Board or by any one or more Unit Owners through the Board of Directors.
- 5.13 Nuisances. No nuisances shall be allowed upon the Property and no person shall engage in any use, practice or activity upon the Property which is noxious, offensive or a source of annoyance to Unit Owners or their tenants or which reasonably interferes with the peaceful possession and proper use of the Condominium Property by any Unit Owner and/or tenants. No exterior speakers, horns, whistles, bells or other sound devices except security devices used exclusively for security purposes, shall be located, used or placed on the Property. All parts of the Property shall be kept in a clean and sanitary condition, and no rubbish, refuse or garbage shall be allowed to accumulate and no fire hazard shall be allowed to exist. Any Unit Owner who shall dump or place (or permit his family, tenants, guests or agent to do so) any trash or debris upon any portion of the Property shall be liable to the Association for the actual cost of removal thereof or the sum of \$100.00, whichever is greater, and the same shall be added to and become a part of the assessment next coming due to which the Unit Owner of his Unit is subject. No Unit Owner shall permit any use of a Unit or of the Common Elements which will increase the rate of insurance upon the Property. The Association and its Agent shall have the right to remove any item or items left outside a Unit on the Common Elements or hanging from a balcony.
- 5.14 Lawful Use. No immoral, improper or unlawful use shall be made of the Condominium Property or any part thereof. All valid laws, zoning ordinances and regulations of governmental bodies having jurisdiction thereof shall be observed.
- 5.15 Access to Units. The Association and its agent shall have access to each Unit from time to time during reasonable working hours, upon oral or written notice to its Unit Owner or occupant of the Unit, as may be necessary for the maintenance, repair or replacement of any of the Common Elements. The Association and its agents shall

also have access to each Unit at all times without notice, as may be necessary to make emergency repairs to prevent damage to Common Elements.

ARTICLE VI
Assessments and Fines

- 6.1 Assessment Liens. The Board has the power to levy assessments against the Units for Common Expenses. The Board shall also have the power to assess fines for violations of the Declaration, according to a schedule of fines which the Board may from time to time establish or revise for particular violations. Such assessments and fines, together with interest at the rate of ten percent (10%) per annum, costs and reasonable attorney's fees shall be a lien on the Units against which they are assessed, and if any payment thereof becomes delinquent, the lien may be foreclosed and the Unit sold, or a money judgment obtained against the persons liable therefor, all as set forth in the Bylaws.
- 6.2 Personal Liability of Transferees; Statement; Liability of First Mortgage.
- (a) The personal obligation for assessments and fines which are delinquent at the time of transfer of a Unit shall not pass to the transferee of said Unit unless said delinquent assessments and fines are expressly assumed by said transferee.
 - (b) Any transferee referred to in (a) above shall be entitled to a statement from the Board, pursuant to Section 6.2 of the Bylaws, and such transferee's Unit shall not be subject to a lien for any unpaid assessments and fines against such Unit in excess of the amount therein set forth.
 - (c) Where a First Mortgagee, or other person claiming through such First Mortgagee, pursuant to the remedies provided in a mortgage or deed of trust, or by foreclosure or by deed, or assignment, in lieu of foreclosure, obtains title to a Unit, the liability of such First Mortgagee or such other person for assessments and fines shall be only for the assessments and fines, or installments thereof, that would become delinquent, if not paid, after acquisition of title. For purposes hereof, title to a Unit shall be deemed acquired by foreclosure upon expiration of the applicable period of redemption. The lien for assessments and fines shall be subordinate to the lien of the First Mortgagee at all times, and a sale or transfer pursuant to a foreclosure of the deed of trust lien of the First Mortgagee will extinguish all assessments and fines as to the First Mortgagee, or its successors and assigns, which have become due prior to the foreclosure date.
 - (d) Without releasing the transferor from any liability therefore, any unpaid portion of assessments which is not a lien under (b) above, or, resulting, as provided in (c) above, from the exercise of remedies in a mortgage or deed

of trust, or by foreclosure thereof or by deed, or assignment, in lieu of such foreclosure, shall be a Common Expense collectible from all Unit Owners, including the transferee under (b) above and the First Mortgagee of such other person under (c) above who acquires ownership by foreclosure or by deed, or assignment, in lieu of foreclosure.

- 6.3 Prohibition of Exemption from Liability for Contribution Toward Common Expenses. No Unit Owner may exempt himself from liability for his share of the Common Expenses assessed by the Association by waiver or the use or enjoyment of any of the Common Elements or by abandonment of his Unit or otherwise.
- 6.4 Date of Commencement of Annual Assessments. The annual assessments provided for herein shall commence as to all Units on the first day of the month following the conveyance of the first Unit by the Declarant. The first annual assessment shall be adjusted according to the number of months then remaining in that fiscal year. The initial monthly assessment amount, which may be changed at any time by the Board, including prior to the sale of the first Unit, shall be One Hundred Twenty and No/100 Dollars (\$120.00) for a 2 bedroom Unit, One Hundred Forty and No/100 Dollars (\$140.00) for a 3 bedroom Unit, and One Hundred Sixty and No/100 Dollars (\$160.00) for a 4 bedroom Unit.
- 6.5 Capitalization of Association. Upon acquisition of record title to a Unit, each Owner shall contribute to the capital of the Association an amount equal to one-sixth (1/6) of the amount of the annual assessment for that Unit as determined by the Board. This amount shall be paid by the buyer at the closing of the purchase of the Unit and shall be disbursed to the Association. This initial capitalization shall not be an advance payment of assessments. It is merely an initial capital contribution.

ARTICLE VII

Management, Maintenance, Repairs Replacements, Alterations and Improvements

- 7.1 Common Elements.
- (a) By the Association. The management, replacement, maintenance, repair, alteration, and improvement of the Common Elements shall be the responsibility of the Association, and subject to the provisions of Section 7.2 hereof, the cost thereof shall be a Common Expense to the extent not paid by Unit Owners pursuant to Section 7.1(b) hereof. All damage caused to a Unit by any work on or to the Common Elements done by or for the Association shall be repaired by the Association, and the cost thereof shall be a Common Expense.
- (b) By Unit Owners. Each Unit Owner shall pay all costs to repair and replace all portions of the Common Elements that may become damaged or

destroyed by reason by his intentional acts or the intentional acts of any Occupant of his Unit. Such payment shall be made upon demand made by the Association.

7.2 Common Expenses Associated with Limited Common Elements or Benefitting Less Than All Units.

- (a) Any Common Expenses associated with the maintenance, repair, or replacement of a Limited Common Element shall be assessed against the Unit, or in equal shares to the Units, to which such Limited Common Element was allocated at the time the expense was incurred.
- (b) In addition, the Association may assess any Common Expense benefitting less than all of the Units against the Units benefitted in proportion to their Common Expense liability.

7.3 Units. Each Unit Owner shall maintain his Unit, and any limited Common Elements appurtenant thereto, at all times in a good and clean condition, and repair and replace, at his expense, all portion of his Unit; shall perform his responsibilities in such manner as not to unreasonably disturb other Occupants; shall promptly report to the Board, or its agents, any defect or need for repairs the responsibility for which is that of the Association; and, to the extent that such expense is not covered by the proceeds of insurance carried by the Association, shall pay all costs to repair and replace any portion of another Unit that has become damaged or destroyed by reason of his own acts or omissions, or the acts or omissions of the any Occupant of his Unit. Such payment shall be made upon demand by the Unit Owner of such other Unit. Nothing herein contained shall modify any waiver by insurance companies of rights of subrogation.

7.4 Waiver of Claims. Except only as provided in Section 7.5(a) and (b), the Association agrees that it shall make no claim against a Unit Owner or Occupant, and each Unit Owner and Occupant agrees that he shall make no claim against the Association, the members of the Board, officers of the Association, or employees or agents of any thereof, or against any manager retained by the Board, or his or its officers, directors, employees or agents, or other Unit Owners or Occupants, for any loss or damage to any of the Property, or to a Unit of personal property therein, even if caused by the omission or neglect of any one or more of such persons and all such claims are hereby waived and released; provided, that this waiver shall not apply to any such loss or damage due to intentional acts.

7.5 Right of Entry.

- (a) By the Association. The Association, and any person authorized by the Association, may enter any Unit or any of the Limited Common Elements in case of any emergency or dangerous conditions or situation originating in or

threatening that Unit or any of the Limited Common Elements. The Association, and any person authorized by the Association, after reasonable notice to a Unit Owner or Occupant, may enter that Unit or any of the Limited Common Elements for the purposes of performing any of the Association's powers under the Act, this Declaration or the Bylaws with respect to that or any other Unit, any Limited Common Elements, or the Common Elements. Notwithstanding Section 7.4, the Association shall be responsible for the repair of any damage caused by the Association or its authorized person to the entered Unit, and the cost thereof shall be a Common Expense. All such entries shall be made and done so as to cause as little inconvenience as possible to the Unit Owner and Occupant of the entered Unit or any portion of the Limited Common Elements allocated to the Unit Owner.

- (b) By Unit Owners. Each Unit Owner and Occupant shall allow other Unit Owners and Occupants, and their representatives, to enter his Unit, or Limited Common Elements allocated to his Unit, when reasonably necessary for the purpose of altering, maintaining, repairing or replacing the Unit, or performing the duties and obligations under the Act, this Declaration or the Bylaws, of the Unit Owner or Occupant making such entry, provided that requests for entry are made in advance and that such entry is at a time convenient to the Unit Owner or Occupant whose Unit or Limited Common Element is to be entered. In case of an emergency or dangerous condition or situation, such right of entry shall be immediate. Notwithstanding Section 7.4, the person making such entry shall be responsible for repair of any damage caused by such person to the entered Unit or Limited Common Element.

ARTICLE VIII Insurance

8.1 Casualty Insurance.

- (a) The owner of each Unit shall be responsible for obtaining casualty insurance coverage, at the owner's expense, for loss of or damage to the owner's Unit, and all components thereof, or Limited Common Elements serving as unit, any furniture, furnishings, decorations, personal effects, and other property belonging to such owner and shall, at the owner's expense, obtain insurance coverage against personal liability for injury to the person or property of another while within the such owner's Unit or upon the Common Elements or Limited Common Elements. In determining the extent of the coverage, the owner should cover with such insurance all of the Unit as described in the definition of Unit Boundaries herein. All insurance obtained by the owner of each unit shall, whenever such provision shall be available, provide that the insurer waives its rights of subrogation and pursuant to Section 7.4 as to any claims against other Owners, the Association, or the Declarant, and their

respective servants, agents, employees, and guests. If a casualty loss is sustained and there is a reduction in the amount of the proceeds that would otherwise be payable on the insurance purchased by the Association due to the proration of the insurance purchased by a Unit Owner under this Section, such Unit Owner shall be liable to the Association to the extent of such reduction and shall pay the assigns the proceeds of his insurance, to the extent of such reduction, to the Association.

- (b) The Association shall maintain, to the extent available, casualty insurance policies of multi peril type hazard insurance, as are or should hereafter customarily be covered with respect to other condominium projects similar in construction, design, location, and use, insuring all of the property against loss or damage by the perils of fire, lightning, and those perils contained in extended coverage, vandalism and malicious mischief endorsements, exclusive of the Units. The proceeds thereof shall be payable to the Association as Trustee for all Unit Owners and First Mortgagees as their interests may appear, and be disbursed pursuant to the act. The Board may, to the extent obtainable, insure the Property against the perils of flood and to the National Flood Insurance Act of 1968 and acts amendatory thereto. The amount of insurance coverage shall be determined on a replacement cost basis for the property exclusive of the Units, in an amount not less than one hundred percent (100%) of the then current replacement cost of the improvements, including fixtures, equipment, and other personal property of the Association, but excluding land, foundations, excavations, and other items usually excluded from such insurance coverage. At a minimum, the insurance coverage obtained by the Association shall conform in all respects to the requirements of the Act, and shall provide that, notwithstanding any provision thereof that gives the insurer an election to restore damage in lieu of making a cash settlement, such options shall not be exercisable if such restoration is prohibited pursuant to Section 82.111 of the Act.

8.2 Public Liability Insurance. The Association shall maintain public liability insurance for the benefit of the Unit Owners, Occupants, the Association, the Board, the managing agent, if any, the Declarant, and their respective officers, directors, agents and employees, in such amounts and with such coverage as shall be determined by the Board; provided that the public liability insurance shall be for at least One Million Dollars (\$1,000,000.00) per occurrence for death, bodily injury and property damage. Said insurance shall comply in all respects with the requirement of the Act and shall contain a severability-of-interest endorsement precluding the insurer from denying liability because of negligent acts of any insured; insure all of such benefitted parties against such liability arising out of or in connection with the use, ownership or maintenance of the Common Elements, and the streets, sidewalks and public spaces adjoining the Condominium; and insure the Association, the Board, the managing agent, if any, and their respective officers,

directors, agents and employees against such liability arising out of or in connection with the use or maintenance of the Units.

- 8.3 Fidelity Coverage. If available at reasonable cost, fidelity coverage shall be maintained by the Association in commercial blanket form covering each director and officer of the Association, any employee or agent of the Association and any other person handling or responsible for handling funds of the Association in the face amount of at least the greater of (i) one and one-half (1 1/2) times the estimated annual operating expenses and reserves of the Association, or (ii) the sum of three months' aggregate assessments on all Units plus the Association's reserve funds. Such bonds shall contain an appropriate endorsement to cover persons who serve without compensation. The premium on such bonds shall be a Common Expense.
- 8.4 Insurance Unavailable. If the insurance described in Sections 8.1, 8.2, or 8.3 is not reasonably available, the Association shall promptly cause notice of such fact to be hand-delivered or sent prepaid by United States mail to all Unit Owners.
- 8.5 Other Insurance. The Association may procure such other insurance, including worker's compensation insurance, as it may from time to time deem appropriate to protect the Association or the Unit Owners. If at least one Unit is subject to mortgage financing, the Association shall obtain and keep in force such insurance as such mortgagee shall reasonably require from time to time.
- 8.6 Insurance Trustee. The Board may engage, and pay as a Common Expense, any appropriate person to act as an insurance trustee to receive and disburse insurance proceeds upon such terms as the Board shall determine, consistent with the provisions of the Act and this Declaration.

ARTICLE IX Casualty Damage

If all or any part of the Property shall be damaged or destroyed, the same shall be repaired or replaced unless: (1) the Condominium is terminated, (2) repair or replacement would be illegal under any State or local health or safety statute or ordinance, or (3) the Unit Owners elect not to rebuild or replace by an ninety percent (90%) vote, including one hundred percent (100%) approval of owners of Units not to be rebuilt or owners assigned to Limited Common Elements not to be rebuilt. All proceeds of insurance shall be used and applied in accordance with the provisions of Section 82.111 of the Act.

ARTICLE X
Condemnation

In the event of a taking by eminent domain, or by a conveyance in lieu thereof, of all or any part of the Property, the awards paid on account thereof shall be applied in accordance with Section 82.007 of the Act and Section 9.2 of the Bylaws.

ARTICLE XI
Termination

The Condominium may be terminated only in strict compliance with Section 82.068 of the Act and Section 9.4 of the Bylaws.

ARTICLE XII
Amendment

This Declaration may be amended only in strict compliance with 82.007, 82.051 (C), 82.056 (D), 82.058(B), 82.058 (C), 82.059(F), 82.062, 82.062, 82.063, 82.063 (B), 82.067, and 82.068(B) of the Act, except that no amendment altering or impairing Special Declarant Rights may be made without the written consent of Declarant.

In the event the Declarant has arranged for and provided purchasers of Units with VA and/or FHA insured mortgage loans, then as long as Declarant owns twenty-five percent (25%) of the Units in all Phases of the Condominium, the following actions will require the prior written approval of the Federal Housing Administration and/or the Veterans Administration: Amendment of the Declaration or merger or consolidation with another condominium.

ARTICLE XIII
Rights of First Mortgagees:
FNMA and FHLMC Provisions

The following provisions shall take precedence over all other provisions of this Declaration and Bylaws:

- 13.1 Amendments During Declarant Control Period. Any amendments to this Declaration or to the Bylaws during the Declarant Control Period shall be subject to the prior approval of all First Mortgagees, provided, however, that, if any First Mortgagee fails to respond to a written request for approval within thirty (30) days of said request, approval shall be deemed to have been given by such First Mortgagee.
- 13.2 Availability of Condominium Documents, Books, Records and Financial Statements. The Association shall, upon request and during normal business hours, make available for inspection by Unit Owners and the First Mortgagees and the insurers and guarantors of a First Mortgage on any Unit, current copies of the Declaration,

the Bylaws, other rules and regulations governing the Condominium and the books, records and financial statements of the Association. The Association shall provide a financial statement for the preceding fiscal year if requested in writing by a First Mortgagee or insurer or guarantor of a First Mortgage. The Association shall, upon request and during normal business hours, make available for inspection by prospective purchasers of Units, current copies of the Declaration, Bylaws, the Rules and Regulations governing the Condominium, and the most recent annual financial statement.

- 13.3 Successor's Personal Obligation for Delinquent Assessments. The personal obligations of a Unit Owner shall not pass to or be charged against a First Mortgagee, but shall be an obligation of any subsequent Unit Owner who purchases a Unit from a Unit Owner other than a First Mortgagee.
- 13.4 Rights of Action. The Association and any aggrieved Unit Owner shall have a right of action against Unit Owners and any aggrieved Unit Owner shall have a right of action against the Association for failure to comply with the provisions of this Declaration, the Bylaws and the Rules and Regulations, and decisions of the Association made pursuant to authority granted to the Association in this Declaration and the Bylaws.
- 13.5 Management and Other Agreements. Any management agreement between the Declarant or the Association and a professional manager or any other agreement providing for services of the sponsor or Declarant shall be terminable by either party thereto without cause and without payment of a termination fee upon not more than thirty (30) days' prior written notice and shall not exceed a term of three (3) years, subject to renewal by the consent of both parties.
- 13.6 Right of First Refusal. The right of a Unit Owner to sell, transfer, mortgage or otherwise convey his interest in his Unit shall not be subject to any right of first refusal.
- 13.7 Consent of First Mortgagees. This Section 13.7 shall be effective only if, at the time this Section would apply, at least one Unit is subject to mortgage financing.

Any decision to terminate the Condominium for reasons other than substantial destruction or condemnation of the property shall require the prior written consent of Eligible Mortgage Holders, as defined in Section 13.9 hereof, representing at least 67% of the votes allocated to Units subject to First Mortgages held by Eligible Mortgage Holders, or such greater requirements specified by the Act.

Any amendment to the Declaration or Bylaws which materially changes any of the following shall require the prior written consent of Unit Owners holding at least 67% of the total votes in the Association and of Eligible Mortgage Holders representing at least 51%

of the votes allocated to Units subject to First Mortgages held by Eligible Mortgage Holders, or such greater requirements specified by the Act or hereunder:

- (a) voting rights;
- (b) assessments, assessment liens or subordination of such liens;
- (c) reserves for maintenance, repair and replacement of Common Elements;
- (d) responsibility for maintenance and repairs;
- (e) reallocation of interests in the Common Elements or Limited Common Elements or rights to their use;
- (f) boundaries of any Unit;
- (g) convertibility of Units into Common Elements or Common Elements into Units;
- (h) expansion or contraction of the Condominium or the addition, annexation or withdrawal of property to or from the Condominium;
- (i) insurance or fidelity bonds;
- (j) leasing of Units;
- (k) imposition of any restrictions on a Unit Owner's right to sell, transfer or otherwise convey his Unit;
- (l) a decision by the Association to establish self-management when professional management had been required previously by any Eligible Mortgage Holder;
- (m) restoration or repair of the Condominium (after damage or destruction or partial condemnation) in a manner other than that specified in this Declaration or the Bylaws;
- (n) any action to terminate the legal status of the Condominium after substantial damage or destruction or condemnation; or
- (o) any provisions that expressly benefit First Mortgagees or insurers or guarantors of First Mortgages.

An addition or amendment to the Declaration or Bylaws shall not be considered material if it is for the purpose of correcting technical or typographical errors, or for clarification only.

13.8 Consent of First Mortgagees or Unit Owners. This Section 13.8 shall be effective only if, at the time this Section would apply, at least one Unit is subject to mortgage financing.

Unless First Mortgagees holding at least 66 2/3% of the votes allocated to First Mortgagees except higher percentages as are required by law, of the First Mortgagees (based upon one vote for each First Mortgage owned) and Unit Owners (other than a Declarant) holding at least 66 2/3% of the total votes in the Association have given their prior written approval, or such greater requirements specified in the Act or hereunder have been satisfied, the Association shall not be entitled to:

- (a) by act or omission, seek or abandon or terminate the Condominium;

- (b) change the pro-rata interest or obligations of any Unit for the purpose of:
 - (i) Levying assessments or charges or allocating distributions of hazard insurance proceeds or condemnation awards, or
 - (ii) determining the pro-rata share of ownership of each Unit in the Common Elements;
- (c) partition or subdivide any Unit;
- (d) except in the case of any addition of the Additional Real Estate pursuant to the provisions hereof, by act or omission, seek to abandon, partition, subdivide, encumber, sell or transfer the Common Elements. (The granting of easements for public utilities or for other public purposes consistent with the intended use of the Common Elements shall not be deemed a transfer within the meaning of this clause.);
- (e) use hazard insurance proceeds for losses to any part of the Condominium (whether to Units or to Common Elements) for other than repair, replacement, or reconstruction thereof subject to Article IX and Section 6.1 of Article VIII hereof.

13.9 Notice. Each first Mortgagee and each insurer or guarantor of a First Mortgage, upon written request stating its name and address and describing the Unit encumbered by the First Mortgage, held, insured or guaranteed, shall be entitled to timely written notification by the Association of (i) any proposed action which requires consent of a specified percentage of First Mortgagees; (ii) any condemnation or casualty loss that affects either a material portion of the Condominium or the Unit securing its First Mortgage; (iii) any 60-day delinquency in the payment of assessments or charges owed by the Unit Owner of the Unit on which the First Mortgagee held its First Mortgage or in the performance of any obligation under this Declaration or the Bylaws by said Unit Owner; or (iv) any lapse, cancellation or material modification of any insurance policy or fidelity bond maintained by the Association. Each First Mortgagee who has requested the Association to notify it of any proposed action that requires the consent of a specified percentage of Eligible Mortgage Holders shall be considered an "Eligible Mortgage Holder." With respect only to non-material amendments (which excludes items (a) to (o) of Section 13.7), such as for the correction of technical errors or for clarification, any First Mortgagee who receives a written request by the Association, or any Unit Owner, to approve an addition or amendment to the Declaration or Bylaws who does not deliver or post to the requesting party a negative response within 30 days shall be deemed to have approved such request.

- 13.10 Assessments. Assessments shall be due and payable in monthly installments. As provided in Article VI of the Bylaws and as legally required by Section 82.112 of the Act, Declarant shall pay all accrued expenses of the Condominium until assessments are levied against the Units. An assessment shall be deemed levied against a Unit upon the giving of notice by the Board to a member of the Association who is a Unit Owner of that Unit. Unit Owners shall have no obligation to pay monthly assessments until an assessment is levied.
- 13.11 Rights of First Mortgagee; Insurance Proceeds or Condemnation Awards. With respect to First Mortgages held by or for the benefit of First Mortgagees, no provision of this Declaration or the Bylaws shall be deemed to give a Unit Owner or any other party, priority over any rights of a First Mortgagee pursuant to its First Mortgage on said Unit Owner's Unit, in the case of a distribution to said Unit Owner of insurance proceeds or condemnation awards for losses to or a taking of Units and/or Common Elements.
- 13.12 Additional Real Estate; Consent of Administrator; Common Element Interests; Reallocation. In the event any First Mortgages are guaranteed by the Veterans Administration, the Additional Real Estate may not be added to the Condominium without the acceptance or approval of the Administrator of the Veterans Administration. If the Additional Real Estate is added, the ownership interest in the Common Elements and the liability for Common Expenses for each Unit shall be reallocated on the basis of equality in proportion to each Unit relationship to the total number of Units and each Unit shall continue to have one vote. The effective date for said reallocation shall be the date of recordation of the amendment to this Declaration, which document shall comply with the provisions of the Act. The effective date for the assignment of assessments to the Units added to the Condominium shall be the date the Board levies an assessment against said Units. All improvements intended to be located within any portion of the Additional Real Estate added to the Condominium shall be substantially completed prior to the addition of said portion of the Additional Real Estate.

ARTICLE XIV
General Provisions


- 14.1 Conflict With the Act; Severability. Should any of the terms, conditions, provisions, paragraphs, or clauses of this Declaration conflict with any provisions of the Act, the provisions of the Act shall control unless the Act permits the Declaration to override the Act, in which event the Declaration shall control. The invalidity of any covenant, restriction, condition, limitation, provision, paragraph or clause of this Declaration, or of any part of the same, or the application thereof to any person or circumstance, shall not impair or affect in any manner the validity, enforceability or effect of the rest of this Declaration, or the application of any such covenant, restriction, condition, limitation, provision, paragraph or clause to any other person or circumstance.

- 14.2 Amendment of Declaration. Declarant shall have the right to amend the Declaration as provided by Sections 82.067(b)(1), 82.067(c), and 82.067(f) of the Act, and the Association shall have the right to amend the Declaration as provided in Section 82.067(b)(2), 82.067(g), and 82.067(h) of the Act. Unit Owners may amend the Declaration as provided in Section 82.058(b), 82.062, 82.063(b), and 82.068(b) of the Act. Except as provided above, amendments to the Declaration may only be made in the manner provided by Section 82.067(a) of the Act.
- 14.3 Interpretation of Declaration. Whenever appropriate singular may be read as plural, plural may be read as singular, and the masculine gender may be read as the feminine or neuter gender. Compound words beginning with the prefix "here" shall refer to this entire Declaration and not merely to the part in which they appear.
- 14.4 Captions. The captions herein are only for convenience and reference and do not define, limit or describe the scope of this Declaration, or the intent of any provision.
- 14.5 Exhibits. Exhibits "A", "B", "C", "D" and "E" attached hereto are hereby made a part hereof.
- 14.6 Invalidity. The invalidity of any provision of this Declaration shall not be deemed to impair or affect in any manner the validity or enforceability or effect of the remainder of this Declaration, and in such event, all of the other provisions of this Declaration shall continue in full force and effect as if such invalid provision had never been included herein.
- 14.7 Waiver. No provision of this Declaration shall be deemed to have been abrogated or waived by reason of any failure to enforce the same, irrespective of the number of violations or breaches which may occur.
- 14.8 Law Controlling. This Declaration shall be construed and controlled by and under the laws of the State of Texas.

IN WITNESS WHEREOF, Declarant hereby executes this Declaration by and through its authorized representatives on the day and year first above written.

LAKERIDGE LIVING, L.P., a Texas limited Partnership, acted for herein by its General Partner, Starfish Development Group, L.L.C., a Texas limited liability company

By:



James B. Stewart, Managing Member

STATE OF TEXAS

COUNTY OF Brazos

I, William C. Lipsey, a Notary Public, do hereby certify that James B. Stewart, Managing Member of Starfish Development Group, L.L.C., a Texas limited liability company, General Partner of LAKERIDGE LIVING, L.P., a Texas limited partnership, personally appeared before me this day and acknowledged the execution of the foregoing instrument.

WITNESS my hand and official seal this 8th day of July, 2010.



William C. Lipsey
Notary Public, State of Texas
My Commission Expires: _____

EXHIBITS TO BE ATTACHED TO DECLARATION

Exhibit "A" Property, Plat and Plans
Exhibit "B" Percent Interest Chart
Exhibit "C" Encumbrances
Exhibit "D" Certificate of Formation
Exhibit "E" Bylaws

EXHIBIT "A"
TO
DECLARATION OF LAKERIDGE TOWNHOMES, A CONDOMINIUM

Being 4.341 acres (189,079 sq. ft.) of land, surveyed by Landesign Services, Inc., out of the Crawford Burnett Survey, Abstract No. 7, Brazos County, Texas and being a portion of Exhibit A, Item 2-3, called 134.041 acres, conveyed to TLS Properties, Ltd., recorded in Volume 3022, Page 187 and Volume 3091, Page 243, and part of a called 0.4848 on one acre tract conveyed to TLS Properties, Ltd., recorded in Volume 8591, Page 273 all of the Official Public Records of Brazos County, Texas and being more particularly described by metes and bounds as follows:

BEGINNING at a 1/2 inch iron rebar with cap marked "LANDESIGN" set in the northwest line of said 134.041 acres and the southeast line of Lot 2, Block A, Holleman Village Addition, a subdivision of Brazos County, Texas recorded in Volume 3613, Page 285 of the Official Records of Brazos County, Texas from which a 1/2 inch iron rebar found in the southwest right of way line of Jones-Butler Road (90 foot R.O.W.) for the most easterly corner of said Lot 2, Block A, Holleman Village Addition and the most westerly corner of a called 0.38 acre tract of land conveyed to the City of College Station, Texas in Warranty Deed recorded in Volume 5064, Page 67 of the Official Public Records of Brazos County, Texas bears North 41° 28' 12" East a distance of 5.00 feet;

THENCE crossing through said 134.041 acre tract and the 0.4848 of one acre tract the following ten (10) courses:

1. Along a curve to the right, having a radius of 1679.66 feet, a delta angle of 14° 55' 26", a length of 437.50 feet and a chord which bears South 40° 38' 01" East a distance of 436.26 feet to a calculated point;
2. South 61° 18' 20" West a distance of 273.17 feet to a calculated point;
3. South 48° 51' 59" West a distance of 43.32 feet to a calculated point;
4. South 33° 36' 17" East a distance of 58.75 feet to a calculated point;
5. South 57° 56' 09" West a distance of 64.97 feet to a calculated point;
6. North 32° 38' 16" West a distance of 22.38 feet to a calculated point;
7. South 57° 21' 44" West a distance of 55.27 feet to a calculated point;
8. North 34° 56' 13" West a distance of 109.55 feet to a calculated point;
9. South 44° 49' 56" West a distance of 91.98 feet to a calculated point;
10. North 47° 37' 55" West a distance of 223.70 feet to a calculated point from which a 1/2 inch iron rebar with cap marked "LANDESIGN" found in the north right of way line of Harvey Mitchell Parkway (FM 2818) (R.O.W. width varies) at its intersection with the northwest line of said 134.041 acres, being the southeast corner of a remainder of a called 58.30 acre tract of land conveyed to ARAPAHO, LTD. in Warranty Deed recorded in Volume 354, Page 416 of the Deed Records of Brazos County, Texas, bears South 41° 28' 12" West a distance of 806.80 feet;

THENCE North 41° 28' 12" East with the northwest line of said 134.041 acre tract and the southeast line of Lot 2 a distance of 546.89 feet to the POINT OF BEGINNING, containing 4.341 acres (189,079 sq. ft.) of land, more or less.

EXHIBIT "A"



Overall Site Plan & Phasing Map

- Phase 1A - 13 Units in 2 Buildings
- Phase 1B - 28 Units in 2 Buildings
- Phase 2 - 60 Units in 9 Buildings
- Phase 3 - 54 Units in 8 Buildings
- Phase 4 - 57 Units in 8 Buildings
- TOTAL: 212 Units in 31 Buildings**

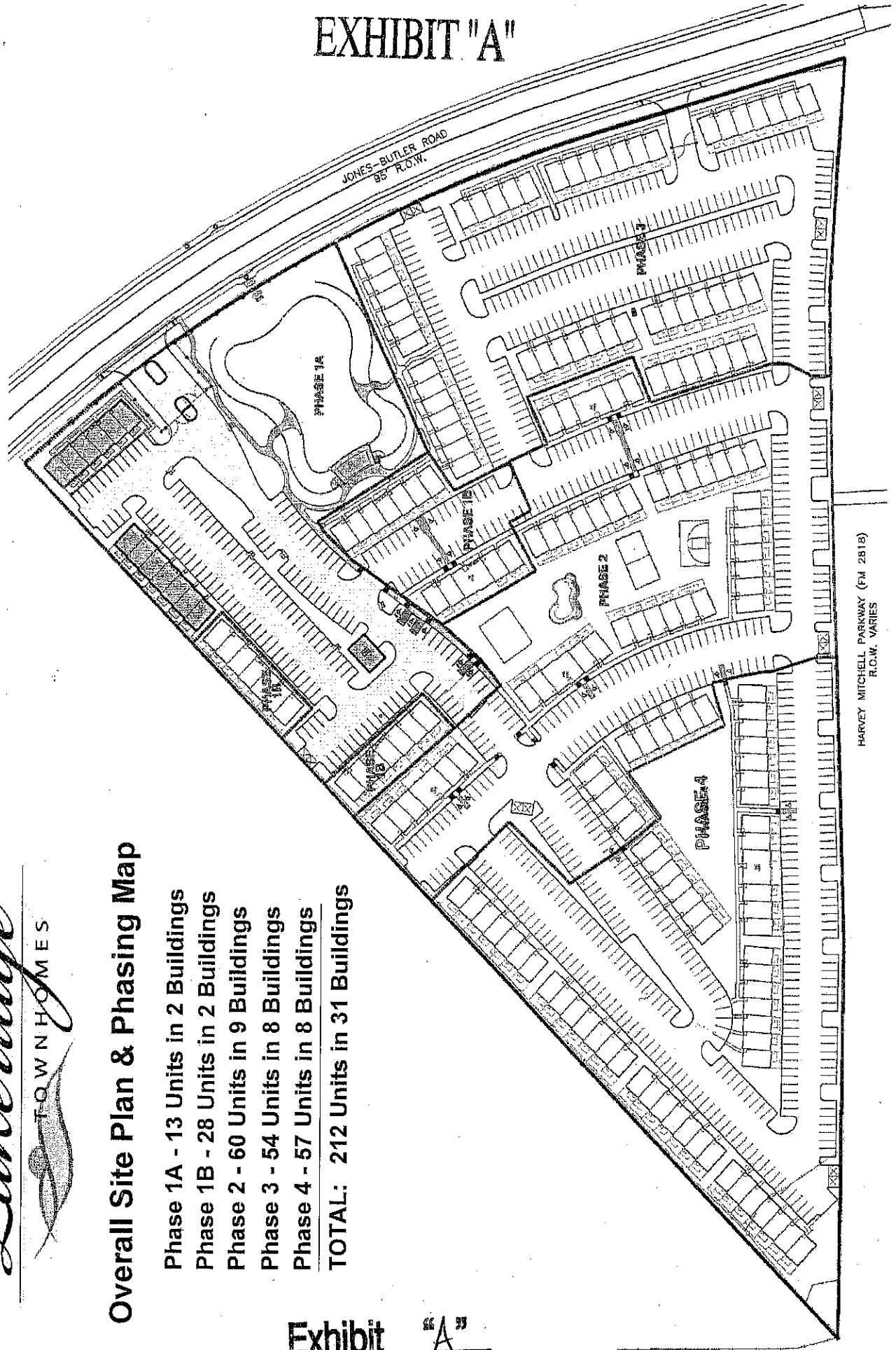


Exhibit "A"



PHASE 1A

Comprising a
Total of 13 Units in
Buildings 1 & 2

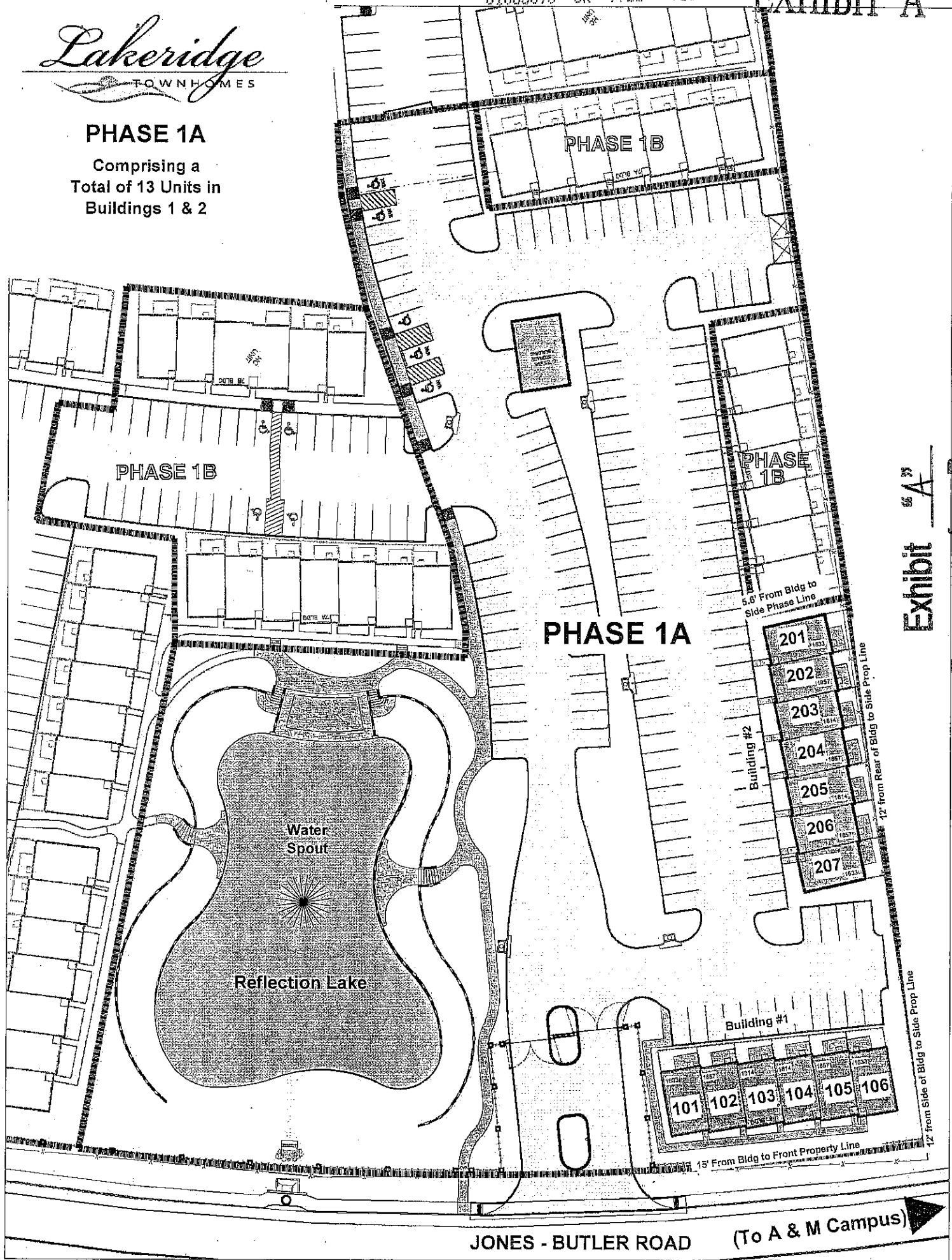


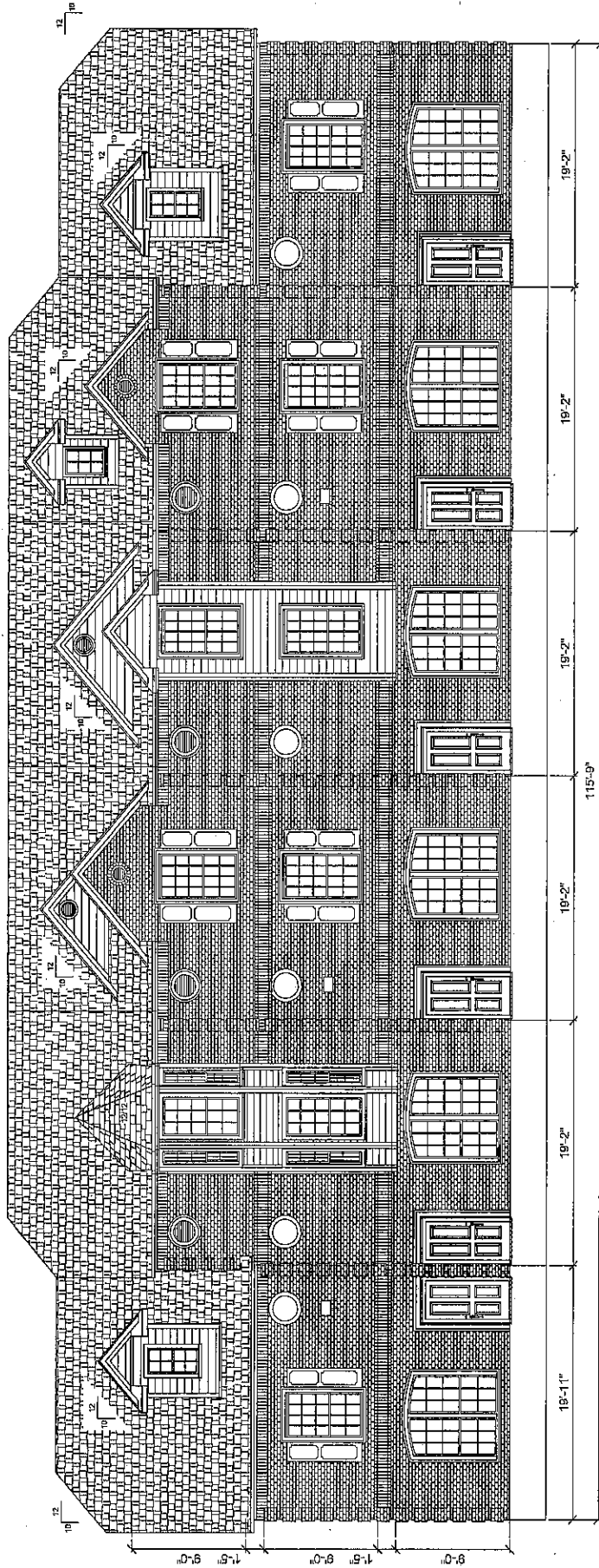
Exhibit "A"

Page 3 of 11 Pages

JONES - BUTLER ROAD

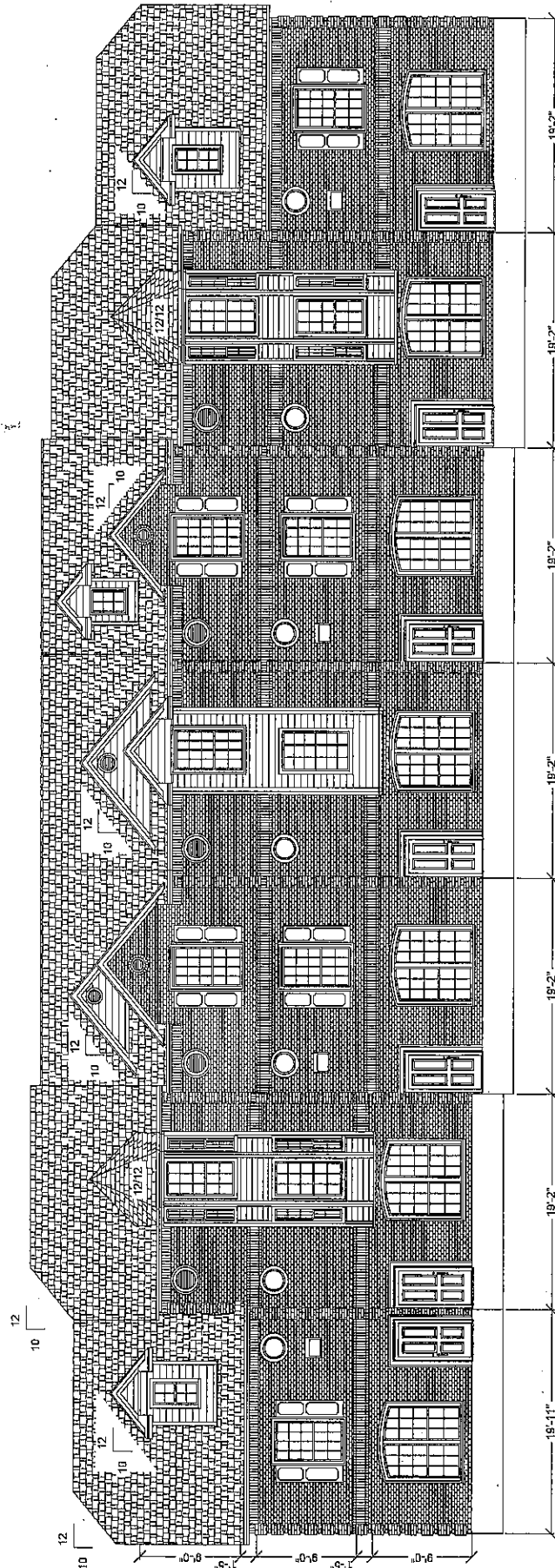
(To A & M Campus)

EXHIBIT "A"



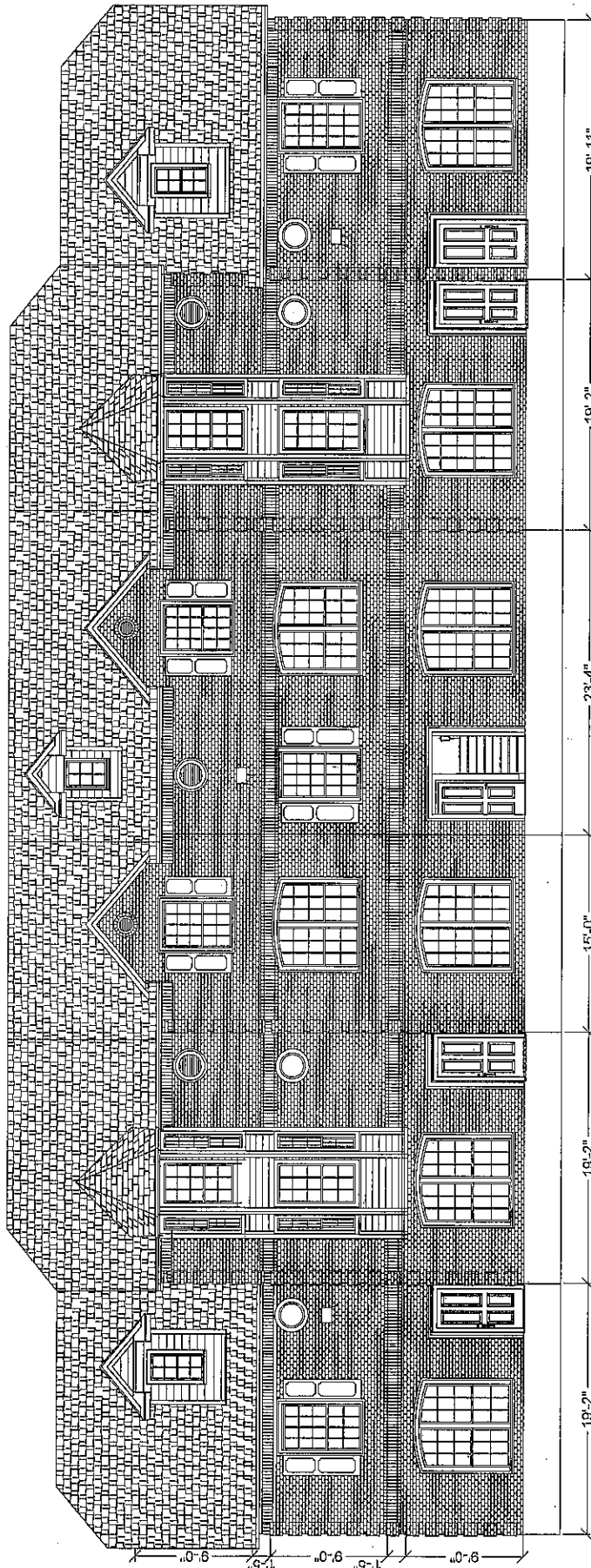
6 UNIT BUILDING:
BUILDING 1 IN PHASE 1

EXHIBIT "A"



7-A UNIT BUILDING
BUILDINGS 2, 3, 4 & 5 IN PHASE 1

EXHIBIT "A"

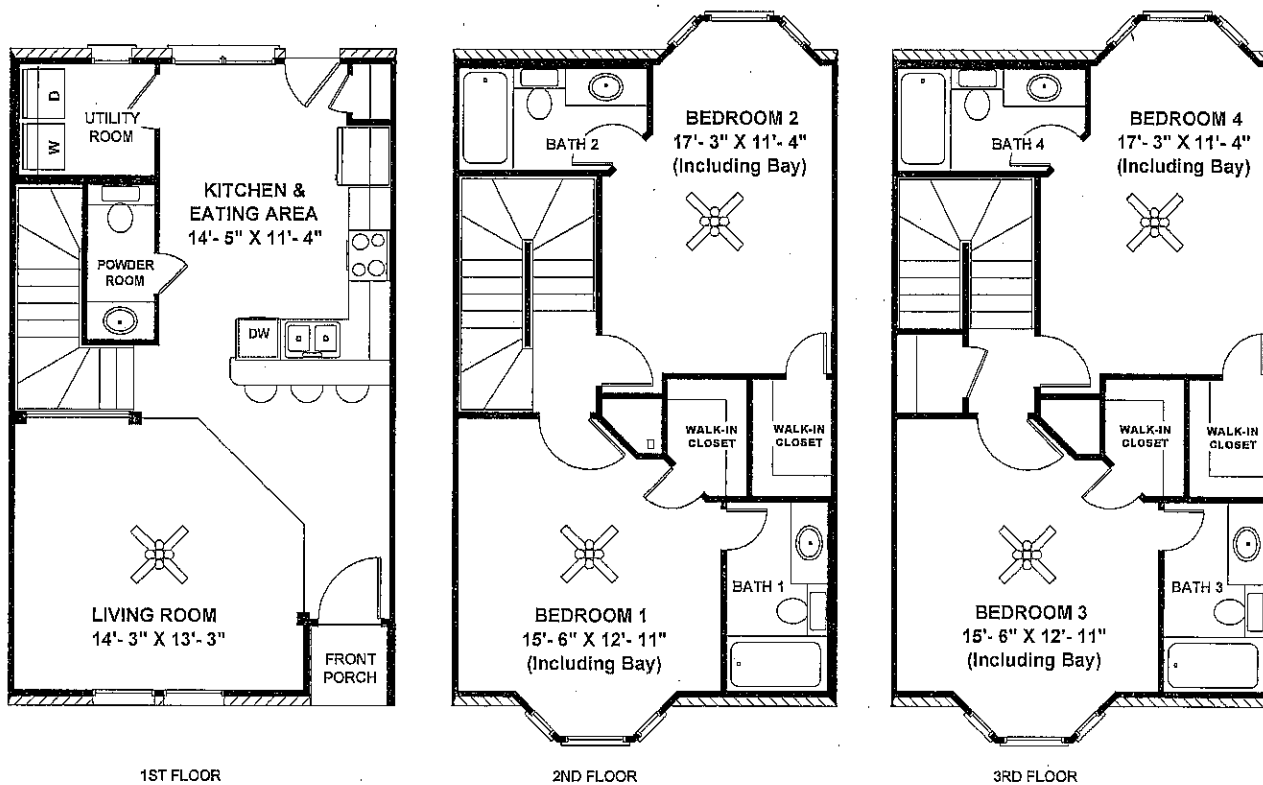


NOTE: There are 3 different plans accessed from the stairwell located in the middle of this building. There is one 2-Bedroom flat on the first floor, and there are two 2-bedroom two-story plans located on the 2nd & 3rd floors. All other plans in this building are accessed directly from the front door of that plan.

7B UNIT BUILDING
BUILDING 6 IN PHASE 1

Lakeridge

TOWNHOMES



PLAN 1857 - 4 BEDROOMS / 4 1/2 BATHS
1857 SQFT OF LIVING AREA

Note: All room dimensions are approximate

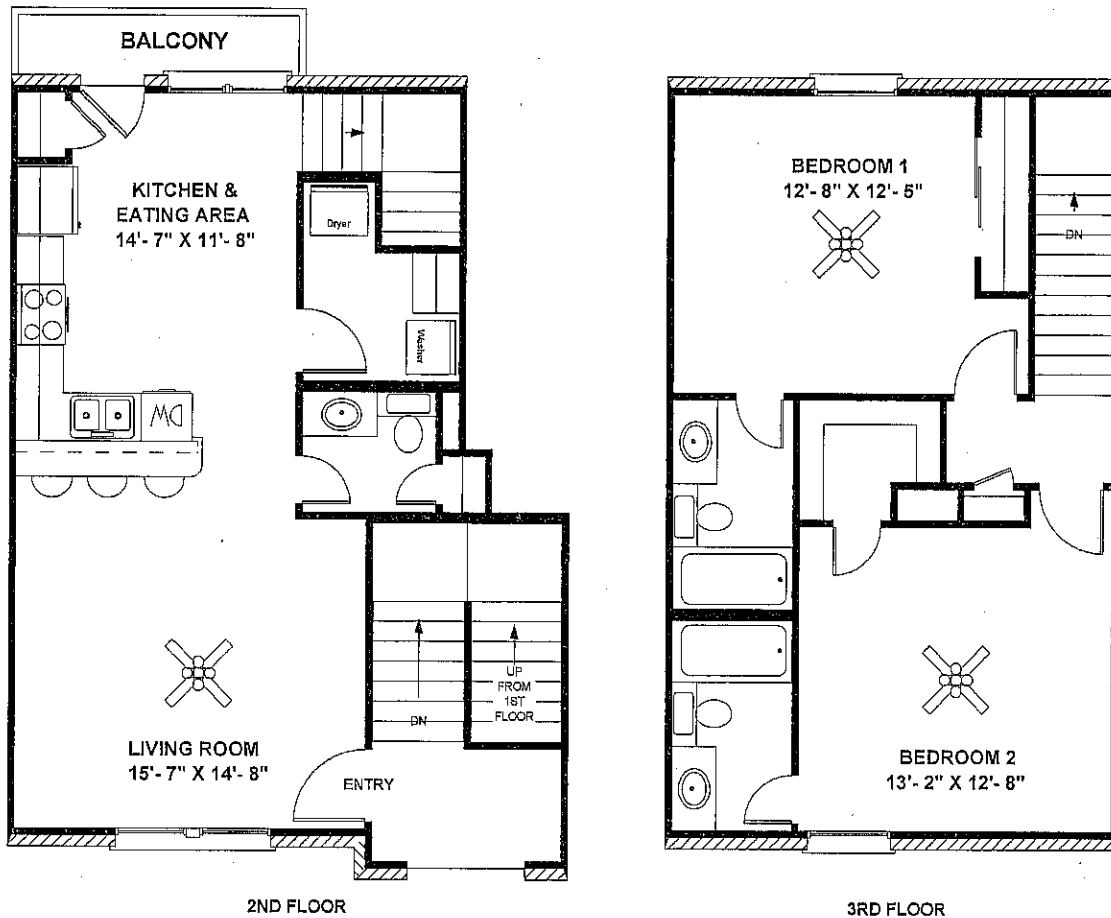


305 Holleman Drive East, College Station, Texas 77840
Office Phone: (979) 695-7744 / Fax: (979) 694-3774

Website: LakeridgeLiving.com

Lakeridge

TOWNHOMES



PLAN 1170 - 2 BEDROOMS / 2 1/2 BATHS
1170 SQFT OF LIVING AREA

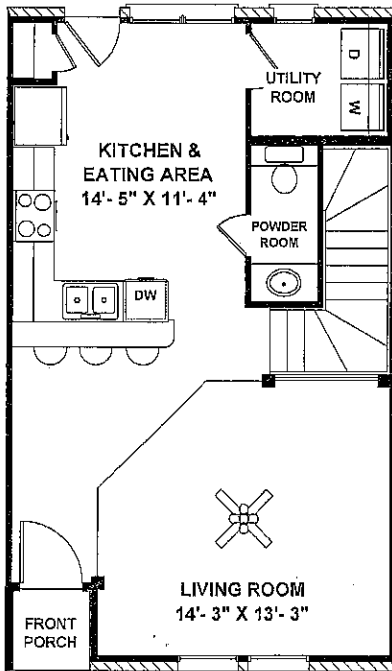
Note: All room dimensions are approximate

305 Holleman Avenue, College Station, Texas 77840
 Office Phone: (979) 695-7744 / Fax: (979) 694-3774

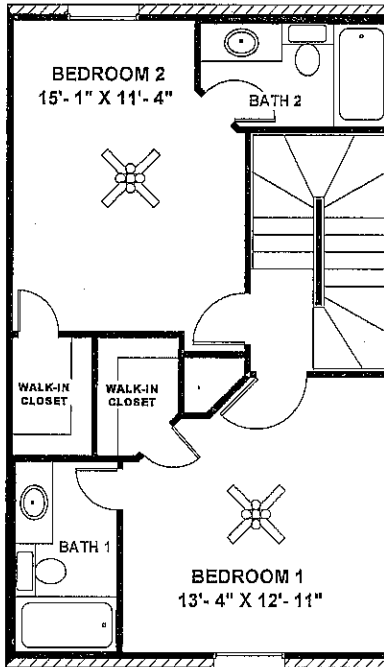
Website: LakeridgeLiving.com

Lakeridge

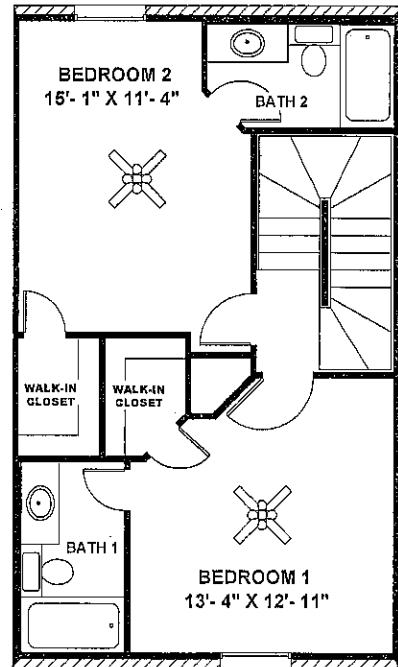
TOWNHOMES



1ST FLOOR



2ND FLOOR



3RD FLOOR

PLAN 1814 - 4 BEDROOMS / 4 1/2 BATHS
1814 SQFT OF LIVING AREA

Note: All room dimensions are approximate

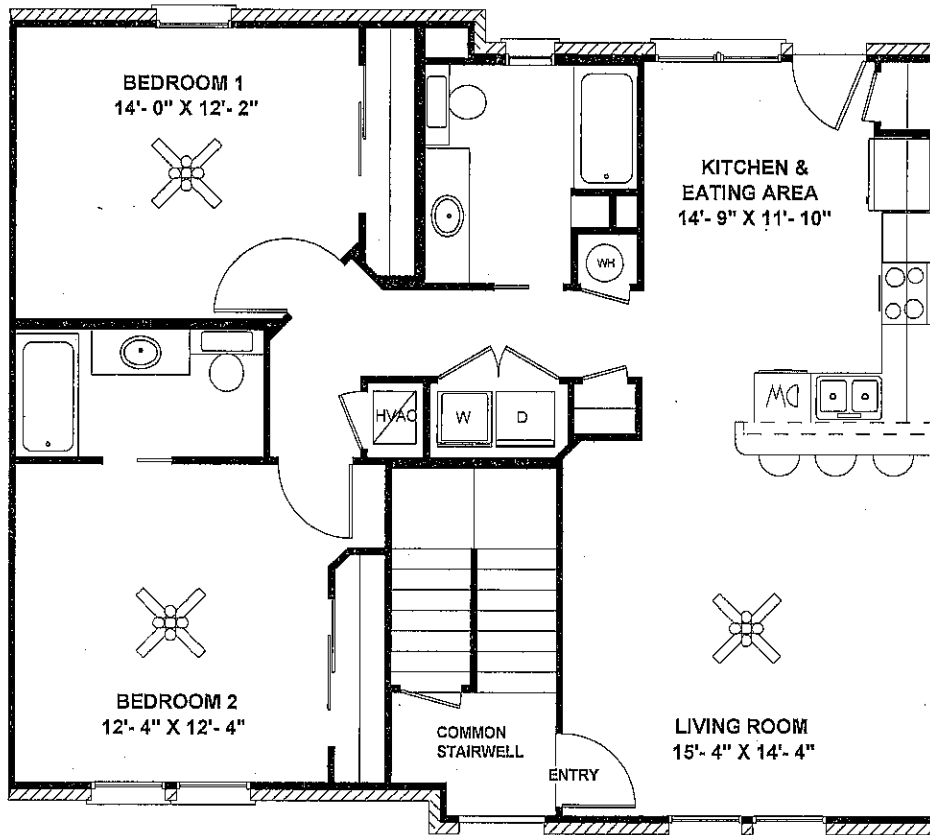


305 Holleman Drive East, College Station, Texas 77840
Office Phone: (979) 695-7744 / Fax: (979) 694-3774

Website: LakeridgeLiving.com

Lakeridge

TOWNHOMES



PLAN 1127 - 2 BEDROOMS / 2 BATHS
1127 SQFT OF LIVING AREA



Note: All room dimensions are approximate

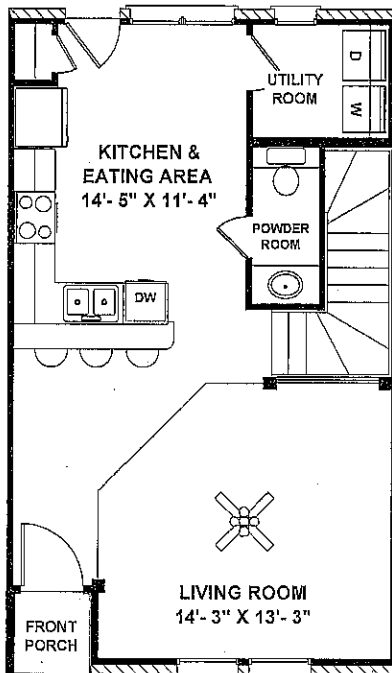
305 Holleman Avenue, College Station, Texas 77840
Office Phone: (979) 695-7744 / Fax: (979) 694-3774

Website: LakeridgeLiving.com

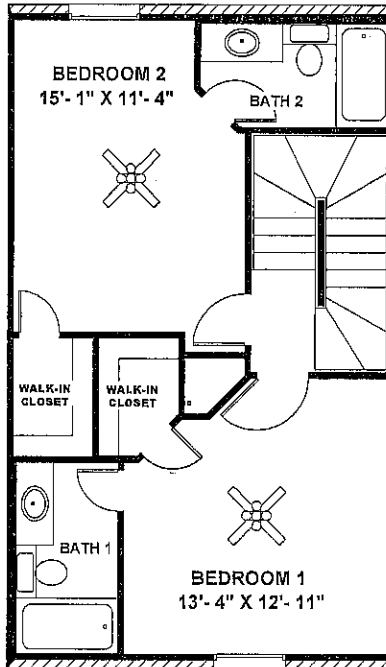
EXHIBIT "A"

Lakeridge

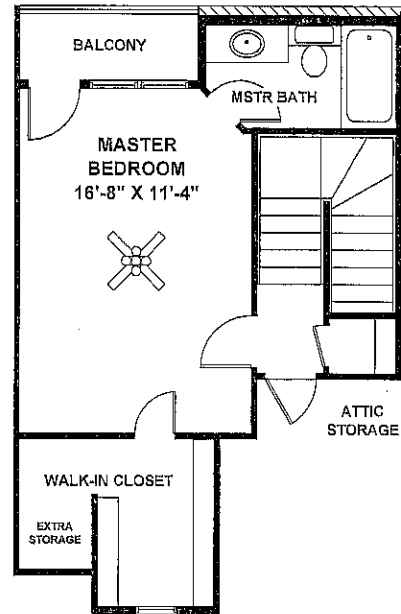
TOWNHOMES



1ST FLOOR



2ND FLOOR



3RD FLOOR

PLAN 1633 - 3 BDRMS / 3 1/2 BATHS 1633 SQFT OF LIVING AREA

Note: All room dimensions are approximate

305 Holleman Drive East, College Station, Texas 77840

Office Phone: (979) 695-7744 / Fax: (979) 694-3774

Website: LakeridgeLiving.com



EXHIBIT "B"
TO
DECLARATION OF LAKERIDGE TOWNHOMES, A CONDOMINIUM
PERCENT INTEREST CHART

<u>Bldg. No.</u>	<u>Unit No. On Plans</u>	<u>Percent Interest</u>
1	101	7.6923
1	102	7.6923
1	103	7.6923
1	104	7.6923
1	105	7.6923
1	106	7.6923
2	201	7.6923
2	202	7.6923
2	203	7.6923
2	204	7.6923
2	205	7.6923
2	206	7.6923
2	207	7.6923

EXHIBIT "C"
TO
DECLARATION OF LAKERIDGE TOWNHOMES, A CONDOMINIUM

Blanket Easement:

From: Sidney N. Smith, et al
To: Wellborn Water Supply Corporation
Dated: January 7, 1972
Recorded: Volume 303, Page 354, Deed Records, Brazos County, Texas.

Blanket Easement:

From: T. L. Smith, Jr.
To: Sinclair Refining Company
Dated: October 7, 1947
Recorded: Volume 132, Page 127, Deed Records, Brazos County, Texas.

Easement:

From: John D. Smith, et al
To: Ferguson-Burleson Gas Gathering System
Dated: July 15, 1997
Recorded: Volume 2788, Page 175, Official Records, Brazos County, Texas.

Mineral Reservation in Deed:

By: County of Brazos, Texas
To: TLP Properties, Ltd.
Dated: May 14, 2008
Recorded: Volume 8591, Page 273, Official Records, Brazos County, Texas. Title to said interest has not been investigated subsequent to the date of the aforesaid instrument.

Royalty Deed:

By: T. L. Smith, Jr.
To: William Bukowski, et al
Dated: April 8, 1946
Recorded: Volume 123, Page 583, Deed Records, Brazos County, Texas. Title to said interest has not been investigated subsequent to the date of the aforesaid instrument.

Royalty Deed:

By: Rosa Bukowski
To: W. N. Adkins
Dated: March 30, 1984
Recorded: Volume 670, Page 171, Official Records, Brazos County, Texas. Title to said interest has not been investigated subsequent to the date of the aforesaid instrument.

Royalty Deed:

By: Annie Bukowski
To: H. B. Young
Dated: June 17, 1985
Recorded: Volume 805, Page 67, Official Records, Brazos County, Texas. Title to said interest has not been investigated subsequent to the date of the aforesaid instrument.

Waiver of Surface Use:

From: Ogden Resources, Ltd.

To: TLS Properties, Ltd.

Dated: September 5, 2008

Recorded: Volume 8874, Page 198, Official Records, Brazos County, Texas. Title to said interest has not been investigated subsequent to the date of the aforesaid instrument.

Oil and Gas Lease, and all terms, conditions and stipulations therein:

Lessor: John Douglas Smith, et al

Lessee: Apache Corporation

Dated: September 24 1993

Recorded: Volume 2019, Page 294, Official Records, Brazos County, Texas. Title to said interest has not been investigated subsequent to the date of the aforesaid instrument.

Memorandum of Oil and Gas Lease, and all terms, conditions and stipulations therein:

Lessor: Brazos County, Texas

Lessee: Threshold Energy, Inc.

Dated: April 7, 1984

Recorded: Volume 695, Page 152, Official Records, Brazos County, Texas. Title to said interest has not been investigated subsequent to the date of the aforesaid instrument.

Exhibit "C"

Page 2 of 2 Pages

EXHIBIT "D"
TO
DECLARATION OF LAKERIDGE TOWNHOMES, A CONDOMINIUM

CERTIFICATE OF FORMATION

OF

**THE OWNERS ASSOCIATION OF LAKERIDGE
CONDOMINIUM, INC., A Texas Nonprofit Corporation**

I, the undersigned natural person over the age of eighteen years, acting as incorporator of a corporation under Chapter 22 of the Texas Business Organizations Code, do hereby adopt the following Certificate of Formation for such corporation:

ARTICLE 1
ASSOCIATION

The corporation shall be, mean, and constitute the unit owners' association, organized pursuant to Section 82.101, Texas Uniform Condominium Act, which is defined as the "**Association**" in the "DECLARATION OF LAKERIDGE TOWNHOMES, A CONDOMINIUM" recorded or to be recorded the Official Records of Brazos County, Texas, as amended from time to time (the "**declaration**"), with respect to certain real property located in the City of College Station, Brazos County, Texas, and described in the declaration.

ARTICLE 2
NAME

The name of the Association is THE OWNERS ASSOCIATION OF LAKERIDGE CONDOMINIUM, INC.

ARTICLE 3
NONPROFIT

The Association is a nonprofit corporation, organized pursuant to Chapter 22 of the Texas Business Organizations Code.

ARTICLE 4
DURATION

The duration of the Association shall be perpetual.

ARTICLE 5
PURPOSES

The general purposes for which the Association is formed are to exercise the rights and powers and to perform the duties and obligations of the Association, in accordance with the declaration, the bylaws of the Association, and State law, including the Uniform Condominium Act, as each may be amended from time to time.

ARTICLE 6
POWERS

In furtherance of its purposes, the Association shall have the following powers which, unless indicated otherwise by these articles, the declaration, the bylaws, or State law, may be exercised by the board of directors:

1. All rights and powers conferred upon nonprofit corporations by State law in effect from time to time;
2. All rights and powers conferred upon condominium associations by State law, including the Uniform Condominium Act, in effect from time to time; and
3. All powers necessary, appropriate, or advisable to perform any purpose or duty of the Association as set out in these articles, the bylaws, the declaration, or State law.

ARTICLE 7
MEMBERSHIP

The Association shall be a non-stock membership corporation. The declaration and bylaws shall determine the number and qualifications of members of the Association; the classes of membership, if any; the voting rights and other privileges of membership; and the obligations and liabilities of members. Cumulative voting is not allowed.

ARTICLE 8
MANAGEMENT BY BOARD

The management and affairs of the Association shall be vested in the board of directors, except for those matters expressly reserved to others in the declaration and bylaws. The bylaws shall determine the number and qualification of directors; the term of office of directors; the methods of electing, removing, and replacing directors; and the methods of holding a board meeting and obtaining consents.

ARTICLE 9
LIMITATIONS ON LIABILITY

a. Except as provided in Paragraph b below, an officer or director of the Association is not liable to the Association or its members for monetary damages for acts or omissions that occur in the person's capacity as an officer or director, except to the extent a person is found liable for (i) a breach of the officer or director's duty of loyalty to the Association or its members; (ii) an act or omission not in good faith that constitutes a breach of duty of the officer or director to the Association; (iii) an act or omission that involves intentional misconduct or a knowing violation of the law; (iv) a transaction from which the officer or director receives an improper benefit, whether or not the benefit resulted from an action taken within the scope of the person's office; or (v) an act or omission for which the liability of an officer or director is expressly provided by an applicable statute. The liability of officers and directors of the Association may also be limited by the Charitable Immunity and Liability Act of 1987, Chapter 84, Texas Civil Practice and Remedies Code, as amended.

b. The limitation on the liability of an officer or director does not eliminate or modify that person's liability as a member of the Association. It is intended that the liability of any member arising out of any contract made by the Association, or out of the indemnification of officers or directors, or for damages as a result of injuries arising in connection with the common elements, or for liabilities incurred by the Association, shall be limited to the same proportion in which he is liable for common expenses as a member of the Association.

ARTICLE 10
INDEMNIFICATION

Subject to the limitations and requirements of Art. 1396-2.22A of the Nonprofit Corporation Act, the Association shall indemnify a person who was, is, or is threatened to be made a named defendant or respondent in a proceeding because the person is or was an officer or director of the Association. Additionally, the Association may indemnify a person who is or was an employee, trustee, agent, or attorney of the Association, against any liability asserted against him and incurred by him in such a capacity and arising out of his status as such a person.

ARTICLE 11
AMENDMENT OF ARTICLES

These articles may be amended in accordance with the Texas Business Organizations Code, subject to the following:

1. An amendment shall not conflict with the declaration or the Uniform Condominium Act.

2. An amendment shall not impair or dilute a right granted to a person by the declaration, without that person's written consent.
3. Without member approval, the board of directors may adopt amendments permitted by Section 22.107 of the Texas Business Organizations Code.

ARTICLE 12
AMENDMENT OF BYLAWS

The bylaws of the Association shall be amended or repealed according to the amendment provision of the bylaws, which may reserve those powers to the members, exclusively.

ARTICLE 13
DISSOLUTION

The Association may be dissolved only as provided in the declaration, bylaws, and by State law. On dissolution, the assets of the Association shall be distributed in accordance with the declaration provision for distribution upon termination. If the declaration has no such provision, then in accordance with the termination provision of the Uniform Condominium Act.

ARTICLE 14
ACTION WITHOUT MEETING

Pursuant to Section 22.200 of the Texas Business Organizations Code, any action required to be taken at a meeting of the members or directors, or any action that may be taken at a meeting of the members or directors or of any committee may be taken without a meeting if a consent in writing, setting forth the action to be taken, is signed by a sufficient number of members, directors, or committee members as would be necessary to take that action at a meeting at which all of the members, directors, or members of the committee were present and voted.

ARTICLE 15
INITIAL BOARD OF DIRECTORS

The initial board shall consist of three directors who shall serve as directors until their successors shall have been elected and qualified, as provided in the bylaws. The name and address of each initial director is as follows:

Name	Address
James B. Stewart	4200 Woodland Park Court Arlington, TX 76013-5505

John R. Huffman

4624 Willow Lane
Dallas, TX 75244

Charles L. Wright, Jr.

901 Waterfall Way, Suite 405
Richardson, Texas 75080

ARTICLE 16
INITIAL REGISTERED AGENT


The name of the Association's initial registered agent is James B. Stewart. The address of its initial registered office is 4200 Woodland Park Court, Arlington, Texas 76013-5505.

ARTICLE 17
INCORPORATOR

The name and address of the incorporator is as follows:

Cully Lipsey
1021 University Drive E.
College Station, TX 77840-2120

I execute this Certificate of Formation on this 22 day of June, 2010.



CULLY LIPSEY

EXHIBIT "E"
TO
DECLARATION OF LAKERIDGE TOWNHOMES, A CONDOMINIUM

BYLAWS
OF
THE OWNERS ASSOCIATION
OF LAKERIDGE CONDOMINIUM, INC.

**INDEX TO BYLAWS OF
THE OWNERS ASSOCIATION
OF LAKERIDGE CONDOMINIUM, INC.**

ARTICLE I.

Name, Membership, Applicability and Definitions

1.1	Name	1
1.2	Membership	1
1.3	Definitions	1

ARTICLE II.

Association: Meetings, Quorum, Voting, Proxies

2.1	Place of Meetings	1
2.2	Annual Meeting	1
2.3	Substitute Annual Meetings	1
2.4	Special Meeting	1
2.5	Notice of Meetings	2
2.6	Quorum	2
2.7	Voting Rights	2
2.8	Majority Vote	2
2.9	Proxies	3
2.10	Waiver of Notice	3
2.11	Informal Action by Unit Owners	3

ARTICLE III.

Executive Board

3.1	Number	3
3.2	Initial Members	3
3.3	Election	4
3.4	Term and Qualification	5
3.5	Removal	5
3.6	Vacancies	5
3.7	Compensation	6
3.8	Executive Committees	6
3.9	Power and Duties	6
3.10	Managing Agent	8
3.11	Duties of Declarant	9

ARTICLE IV.
Meetings of Directors

4.1	Organizational Meeting	10
4.2	Regular Meeting	10
4.3	Special Meetings	11
4.4	Notice of Meetings	11
4.5	Waiver of Notice	11
4.6	Quorum	11
4.7	Manner of Acting	11
4.8	Organization	11
4.9	Informal Action of Board	11
4.10	Minutes	12
4.11	Liability of the Board and Officers	12

ARTICLE V.
Officers

5.1	Number	12
5.2	Election and Term	12
5.3	Removal	12
5.4	Compensation	13
5.5	Chairman of the Board	13
5.6	Vice Chairman	13
5.7	Secretary	13
5.8	Treasurer	13
5.9	Assistant Secretaries and Treasurers	13

ARTICLE VI.
Operation of the Property

6.1	Initial Assessment	14
6.2	Assessment and Determination of Common Expenses	14
6.3	Payment of Assessments	15
6.4	Special Assessments	15
6.5	Collection of Assessments	16
6.6	Default in Payment of Assessment	16
6.7	Lien and Personal Obligation	16
6.8	Priority of Assessment Lien	17
6.9	Foreclosure of Liens for Unpaid Assessments	17
6.10	Statement of Common Expenses	17
6.11	Abatement and Enjoinment of Violations by Unit Owners	18
6.12	Maintenance and Repair	18
6.13	Restrictions on Unit Owners	19
6.14	Duty to Report	19

6.15	Additions, Alterations or Improvements by the Association	19
6.16	Additions, Alterations or Improvements by Unit Owners	19
6.17	Use of Common Elements and Facilities	20
6.18	Right of Access	20
6.19	Rules of Conduct	20
6.20	Remedies Cumulative	20
6.21	Nonwaiver of Remedies	20

ARTICLE VII.
Records and Audits

7.1	Reports	21
7.2	Common Expense Funds	21
7.3	Audits	22

ARTICLE VIII.
Amendments to Bylaws

8.1	Notice	22
8.2	Adoption	22
8.3	Limitation	22
8.4	Execution and Recording	23

ARTICLE IX.
Condemnation

9.1	General	23
9.2	Common Elements	23
9.3	Units	24
9.4	Termination	24

ARTICLE X.
Miscellaneous

10.1	Ad Valorem Taxes	24
10.2	Notification to Mortgagees	24
10.3	Severability	25
10.4	Successors Bound	25
10.5	Gender, Singular, Plural	25
10.6	Principal Office--Registered Office	25
10.7	Other Offices	25
10.8	Seal	25
10.9	Fiscal Year	25

**BYLAWS OF
THE OWNERS ASSOCIATION
OF LAKERIDGE CONDOMINIUM, INC.**

ARTICLE I.

Name, Membership, Applicability and Definitions

- 1.1 Name. The name of the Association shall be THE OWNERS ASSOCIATION OF LAKERIDGE CONDOMINIUM, INC. (hereinafter sometimes referred to as the "Association").
- 1.2 Membership. All Unit Owners, as that term is defined in the Declaration of University Place, A Condominium, shall be members of the Association and the terms of the above referenced Declaration which pertain to membership are specifically incorporated herein by reference.
- 1.3 Definitions. The words used in these Bylaws shall have the same meaning as set forth in said Declaration, unless the context shall prohibit.

ARTICLE II.

Association: Meetings, Quorum, Voting, Proxies

- 2.1 Place of Meetings. Meetings of the Association shall be held at the principal office of the Association or at such other suitable place convenient to the members as may be designated by the Board either in LAKERIDGE TOWNHOMES, A CONDOMINIUM or as convenient thereto as possible and practical.
- 2.2 Annual Meeting. An annual meeting of the Unit Owners shall be held at 10:00 a.m. on the 1st Saturday in November of each year, provided, however, that if the 1st Saturday in November is a legal holiday, then the meeting shall be held at the same time on the next Saturday following the legal holiday, for the purpose of electing members of the Board and for the transaction of such other business as may be properly brought before the meeting.
- 2.3 Substitute Annual Meetings. If the annual meeting shall not be held on the day designated by the Bylaws, a substitute annual meeting may be called in accordance with the provisions of Section 2.4 of this Article. A meeting so called shall be designated and treated for all purposes as the annual meeting.
- 2.4 Special Meetings. Special meetings of the Unit Owners may be called at any time by the Board, the chairman or upon the written request of the Unit Owners owning at least fifty percent (50%) in common interest in the Common Elements other than those Units held by the Declarant.

- 2.5 Notice of Meetings. Written or printed notice stating the place, day and hour of any meeting shall be delivered or mailed not less than ten (10) days nor more than fifty (50) days prior to the date thereof, either personally or by postage prepaid mail, at the direction of the Board, the chairman or Unit Owners calling the meeting, to each person entitled to vote at such meeting, and, to all Eligible Mortgage Holders so requesting under the provisions of Section 13.9 of the Declaration, who may request a representative to attend the meeting of Unit Owners.

The notice of any meeting must state the time and place of the meeting and the items on the agenda, including the general nature of any proposed amendment to the Declaration or these Bylaws, and budget changes, and any proposal to remove Board members or officers.

When a meeting is adjourned for less than thirty (30) days in any one adjournment, it is not necessary to give any notice of the adjourned meeting, other than by announcement at the meeting at which the adjournment is effective.

- 2.6 Quorum. The presence in person or by proxy at any meeting of the Voting members (as defined in Section 2.7 of this Article) having five percent (5%) or more of the total votes shall constitute a quorum. If there is no quorum at the opening of the meeting of Unit Owners, such meeting may be adjourned from time to time by the vote of a majority of the Voting Members present, either in person or by proxy; and at any adjourned meeting at which a quorum is present, any business may be transacted which might have been transacted at the original meeting.

The Voting Members at a meeting at which a quorum is present may continue to do business until adjournment, notwithstanding the withdrawal of enough Voting Members to leave less than a quorum.

- 2.7 Voting Rights. There shall be one person with respect to each Unit ownership who shall be entitled to vote at any meeting of the Unit Owners (the "Voting Member"). The Voting Member may be the Owner, or one of a group composed of all of the Owners of a Unit, or may be some other person designated by such Owner(s) to act as proxy on his or their behalf, and who need not be an Owner. Following the end of the Declarant Control Period described in Section 3.3, each Owner or group of Owners (including the Board, if the Board or its designee shall then hold title to one or more Units) shall be entitled to one (1) vote for each Unit owned.

- 2.8 Majority Vote. The vote of a majority of the Voting Members present at a meeting at which a quorum shall be present shall be binding upon all Unit Owners for all purposes except where a higher percentage vote is required by the Declaration, these Bylaws or by law.

- 2.9 Proxies. The Voting Members may vote either in person or by agents duly authorized by written proxy executed by such Unit Owner or his duly authorized attorney-in-fact. A proxy shall be valid only for the particular meeting designated therein, unless the person executing it specifies therein the length of time for which it is to continue in force, which time shall not extend beyond eleven months from the date of its execution. Unless a proxy otherwise provides, any proxyholder may appoint in writing a substitute to act in his place. In order to be effective, all proxies must be filed with the secretary or duly acting secretary of the Association, either during or prior to the meeting in question.
- 2.10 Waiver or Notice. Any Voting Member may, at any time, waive notice of any meeting of the Association in writing, and such waiver shall be deemed to be equivalent to the giving of such notice. Attendance by a Voting Member at any meeting of the Association shall constitute a waiver of notice by him of the time and place thereof, except where a Voting Member attends a meeting for the express purpose of objecting to the transaction of any business because the meeting was not lawfully called. If all of the Voting Members are present at any meeting of the Unit Owner, no notice shall be required, and any business may be transacted at said meeting.
- 2.11 Informal Action by Unit Owners. Any action which may be taken at a meeting of the Association may be taken without a meeting if a consent in writing, setting forth the action so taken, shall be signed by all of the Voting Members and filed with the secretary of the Association to be kept in the Association's minute book.

ARTICLE III.
Executive Board

- 3.1 Number. The business and property of the Condominium shall be managed and directed by the Executive Board (the "Board"), composed of three (3) persons, or by such executive committees as the board may establish pursuant to the Bylaws; provided, however, that the initial Board shall be composed of three persons.
- 3.2 Initial Members. The initial members of the Board (referred to as "directors" herein) shall be selected by the Declarant, and need not be Unit Owners. Such initial directors shall serve at the election of the Declarant from the date upon which the Declaration is recorded in the Brazos County Clerk's Office until such time as their successors are duly elected and qualified.

The names of the persons who shall serve on the initial Board from the date upon which the Declaration is recorded in the Brazos County Clerk's Office until such time as their successors are duly elected and qualified, are as follows:

James B. Stewart
John R. Huffman
Charles L. Wright, Jr.

- 3.3 Election. Except as provided herein, the directors shall be elected at the annual meeting of the Association, and those persons who receive the highest number of votes shall be deemed to have been elected. Notwithstanding anything herein to the contrary, the Board shall consist of three (3) directors during the period that Declarant is entitled to appoint a majority of the directors. The Declarant shall have the right to appoint all of the directors until the later of the following four dates: (a) the date one hundred twenty (120) days after the Declarant has conveyed seventy-five percent (75%) of the maximum number of Units which Declarant may create on the Phase 1 of the property and on the Additional Real Estate to Unit Owners other than a Declarant, (b) three (3) years after completion of the project evidenced by the first conveyance to a Unit Owner, or (c) the date three (3) years after any development right to add Additional Units under the Act was last exercised by Declarant.

The Declarant may turn over control of the Association to such Unit Owners other than the Declarant prior to such dates in its sole discretion by causing all or part of its appointed directors to resign, whereupon it shall be the affirmative obligation of Unit Owners other than the Declarant to elect directors and assume control of the Association. Provided at least thirty (30) days' notice of Declarant's decision to cause it appointees to resign is given to Unit Owners, neither the Declarant, nor such appointees, shall be liable in any manner in connection with such resignations even if the Unit Owners other than the Declarant refuse or fail to assume control.

Within sixty (60) days after the Unit Owners other than the Declarant are entitled to elect directors, or sooner if the Declarant has elected to accelerate such event as aforesaid, the Association shall call, and give not less than ten (10) days' nor more than fifty (50) days' notice of a meeting of the Unit Owners to elect such director or directors of the Board. The meeting may be called and the notice given by any Unit Owner if the Association fails to do so.

The size of the Board may be increased or decreased from time to time upon the affirmative vote of three-fourths (3/4) of all Unit Owners, provided that said Board shall not be less than three (3) in number.

- 3.4 Term and Qualification. Each director shall hold office for the term for which he was elected, or until his death, resignation, retirement, removal, disqualification or until

his successor is elected and qualified. At the meeting of the Association in which the Unit Owners are entitled to elect a majority of the directors, the directors of the Board shall be divided into three (3) classes; the first class to consist of one (1) director. The second class to consist of one (1) director, and the third class to consist of one (1) director. The director of the first class shall initially hold office for a term of three (3) years; the director of the second class shall initially hold office for a term of two (2) years; and the director of the third class shall initially hold office for a term of one (1) year. At all annual elections thereafter, one director shall be elected by the voting members to succeed the director whose terms then expires. Each such director shall serve for a three (3) year term. So long as Declarant shall own one (1) or more Units, the director of the Board which Declarant has the right to designate shall be a member of the third class. Nothing herein contained shall be construed to prevent the election of a director to succeed himself. Each director, except those selected by the Declarant pursuant to the Bylaws, shall be one of the Unit Owners or co-owners, or a spouse of a Unit Owner or co-owner provided, however, that in the event a Unit Owner is a corporation, partnership, trust or other legal entity other than a natural person or persons, then an officer or director of such corporation, partner of such partnership, beneficiary of such trust or manager of such other legal entity, shall be eligible to serve as a director.

- 3.5 Removal. Directors may be removed from office with or without cause by the affirmative vote of at least sixty-seven percent (67%) of the Voting Members. If any directors are so removed, new Board members may be elected at the same meeting; provided, however, that the person(s) selected by Declarant cannot be removed without the prior written consent of Declarant.
- 3.6 Vacancies. A vacancy occurring in the Board may be filled by a majority of the remaining directors, though less than a quorum, or by the sole remaining director; but a vacancy created by an increase in the authorized number of directors shall be filled only by election at an annual meeting or a special meeting of Unit Owners called for that purpose. The Voting Members may elect a director at any time to fill any vacancy not filled by the Board.

In the event that Declarant, in accordance with the rights herein established, selects any person to serve on any Executive Board of the Association, Declarant shall have the absolute right at any time, in its sole discretion, to replace such person with another person to serve on any Board. Replacement of any person designated by Declarant to serve on the Board shall be made by written instrument delivered to any officer of the Association, which instrument shall specify the name of the person to be replaced and the name of the person designated as successor to the person so removed from the Board. The removal of any such Board member and the designation of his successor shall be effective immediately upon delivery of such written instrument by Declarant to any officer of the Association.

3.7 Compensation. The Board Members shall receive no compensation for the services unless expressly allowed by the Board at the direction of the Unit Owners other than the Declarant having two-thirds (2/3) of the total votes.

3.8 Executive Committees. The Board may, by resolution adopted by a majority of the number of directors fixed by these Bylaws, designate two or more of its members to constitute an executive committee, which committee, to the extent provided in such resolution, shall have and may exercise all of the authority of the Board in the management of the Condominium.

The Board may, in like manner, create such other committees as it deems necessary and appropriate in aiding the Board to carry out its duties and responsibilities with respect to the management of the Condominium.

3.9 Powers and Duties. The Board shall have the powers and duties necessary for the administration of the affairs of the Condominium, and may do all such acts and things, except such acts as by law or the Declaration or by these Bylaws may not be delegated to the Board. Such powers and duties of the Board shall include, but shall not be limited to, the following:

- (a) Determining the Common Expenses required for the affairs of the Condominium, including, without limitation, the operation and maintenance of the Property.
- (b) Collecting the Common Expenses from the Unit Owners.
- (c) Supervising the operation, care, upkeep and maintenance of the Common Elements.
- (d) Employing and dismissing the personnel necessary for the maintenance and operation of the Common Elements.
- (e) Adopting and amending such reasonable rules and regulations as it may deem advisable for the maintenance, conservation and beautification of the Property, and for the health, comfort, safety and general welfare of the owners and occupants of the Property. Written notice of such rules and regulations shall be given to all Unit Owners and occupants, and the entire Property shall at all times be maintained subject to such rules and regulations.
- (f) Opening bank accounts on behalf of the Condominium and designating the signatories required therefor.

- (g) Selling, mortgaging, voting the votes appurtenant to or otherwise dealing with Units acquired by the Association, or its designee, corporate or otherwise, on behalf of all Unit Owners, subject to the Declaration and other applicable restrictions, and organizing corporations to act as designees of the Board in acquiring title to Units on behalf of all Unit Owners.
- (h) Maintaining and repairing any Unit, if such maintenance or repair is necessary in the discretion of the Board or by operation of applicable restrictions to protect the Common Elements, or any other portion of the Property, and a Unit Owner has failed or refused to perform such maintenance or repair within a reasonable time after written notice of the necessity of said maintenance or repair has been delivered or mailed by the Board to said Unit Owner; provided, that the Board shall levy a specific assessment against such Unit Owner for the costs of said maintenance or repair, including a reasonable amount of supervision.
- (i) Entering any Unit when necessary in connection with any maintenance or construction for which the Board is responsible; provided, that except in the event of emergencies, such entry shall be made during reasonable hours with as little inconvenience to the Unit Owner as practical, and any damage caused thereby shall be repaired by the Board, with such expenses being treated as a Common Expense.
- (j) Signing all agreements, contracts, deeds and vouchers for the payment of expenditures and other instruments in such manner as from time to time shall be determined by written resolution of the Board. However, any contracts or leases executed on behalf of the Association prior to the passage of control of the Board to the Association must be terminable by the Association without penalty on not more than ninety (90) days written notice. In the absence of such determination by the Board, such document shall be signed by the treasurer and countersigned by the President.
- (k) Obtaining insurance for the Property, including the Units, pursuant to the applicable provisions of the Declaration.
- (l) Making or contracting for repairs, additions and improvements to or alterations or restoration of the property in accordance with the other provisions of these bylaws and the Declaration, after damage or destruction by fire or other casualty, or as a result of condemnation or eminent domain proceeding.
- (m) Contracting for all goods, services and insurance, payment for which is to be made from the Common Expense fund.

- (n) Instituting, defending, or intervening in litigation or administrative proceedings in the name or of on behalf of the Association or two or more Unit Owners on matters affecting the Condominium.
- (o) Borrowing money on behalf of the Condominium when required in connection with the operation, care, upkeep and maintenance of the Common Elements or the acquisition of property, and granting mortgages on and/or security interests in Association owned property; provided, however, that the consent of the Unit Owners of at least two-thirds (2/3rds) of the Units represented at a meeting at which a quorum has been attained in accordance with the provisions of these Bylaws shall be required for the borrowing of any sum in excess of \$10,000.00.
- (p) Imposing charges for late payment of assessment and, after notice and an opportunity to be heard, levy reasonable fines for violations of the Declaration, the Bylaws, or rules and regulations established by the Association, all in accordance with Section 82.113 of the Act.
- (q) At its discretion, authorizing Unit Owners or other persons to use portions of the Common Elements for private parties and gatherings and imposing reasonable charges for such private use.
- (r) Exercising (i) all powers specifically set forth in the Declaration, the Articles of Incorporation, these Bylaws and in the Act, (ii) all powers incidental thereof, and (iii) all other powers of a non-profit Texas corporation.
- (s) Suspending the right of any Unit Owner to vote as long as said Unit Owner is delinquent in the payment of Common Expenses or is otherwise in violation of the Declaration or any exhibits thereto or applicable rules and regulations.

3.10 Managing Agent. The Board may engage the services of any person, firm, or corporation to act as managing agent at a compensation established by the Board, to perform such duties and services as the Board shall authorize, other than the powers set forth in subdivisions (a), (e), (g), (h), (i), (p), and (q) of Section 3.9 of this Article III. Any management agreement for the Condominium shall be terminable by either party without cause and without payment of a termination fee or penalty upon 90 days or less written notice thereof and the terms of such agreement may not exceed one year, renewable by agreement of the parties for successive one year periods. Any management agreement shall be terminable by either party for cause upon the giving of not more than thirty (30) days written notice. When professional management has been previously required, any decision to establish self-management by the Association shall require the prior consent of sixty-seven (67%) percent of the Unit Owners, and in addition, when professional management

has been previously required by any Eligible Mortgage Holder the decision to establish self-management by the Association shall require the approval of fifty-one percent (51%) of the Eligible Mortgage Holders, counting one vote for each first mortgage owned.

3.11 Duties of Declarant. Within a reasonable time after Unit Owners other than the Declarant elect a majority of the members of the Board (but not more than sixty (60) days after such event), the Declarant shall deliver control of the Association and shall deliver to the Association all property [noted in Subsection (a) through (o)] of the Unit Owners and of the Association held or controlled by the Declarant, including, if applicable:

- (a) The original or a photocopy of the recorded Declaration of Condominium, and all amendments thereto. If a photocopy is provided, the Declarant must certify by affidavit that it is a complete copy of the actual recorded Declaration.
- (b) A copy of the Articles of Incorporation of the Association.
- (c) A copy of the Bylaws of the Association.
- (d) The minute books, including all minutes, and other books and records of the Association.
- (e) Any rules and regulations which have been adopted.
- (f) Resignations of resigning officers and Board members.
- (g) Association funds or the control thereof.
- (h) A copy of the plans and specifications utilized in the construction or remodeling of improvements on the Property and the supplying of equipment; and for the construction and installation of all mechanical components servicing the improvements and the Condominium, with a certificate, in affidavit form, of an officer of the Declarant or an architect or engineer authorized to practice in Texas, that such plans and specifications represent, to the best of their knowledge and belief, the actual plans and specifications utilized in the construction or improvement of the Condominium and the construction or installation of the mechanical components servicing the Improvements and the Condominiums.
- (i) Insurance policies.

- (j) Copies of any Certificates of Occupancy which may have been issued for the Condominium.
- (k) Any other permits issued by governmental bodies applicable to the Condominium in force or issued within one (1) years prior to the date the Unit Owners take control of the Association.
- (l) All written warranties of contractors, subcontractors, suppliers and manufacturers, if any, that are still effective.
- (m) A roster of Unit Owners and their addresses and telephone numbers, if known, as shown on the Declarant's records.
- (n) Employment contracts or service contracts in which the Association is one of the contracting parties, or service contracts in which the Association or Unit Owners have an obligation or responsibility, directly or indirectly, to pay some or all of the fee or charge of the person or persons performing the service.
- (o) All other contracts to which the Association is a party.

ARTICLE IV.
Meetings of Directors

- 4.1 Organizational Meeting. The first meeting of the initial Board designated In these Bylaws shall be held at such time as the Declarant shall determine, but in no event later than one year from the date of incorporation of the Association. The first meeting of a newly elected Board shall be held within fifteen (15) days following the meeting of the Unit Owners at which the Board was elected. No notice shall be necessary to the newly elected members of the Board in order to legally constitute such meeting, providing that a quorum is present.
- 4.2 Regular Meeting. A regular meeting of the Board shall be held immediately after, and at the same place as, the annual meeting or substitute annual meeting of the Unit Owners. In addition, the Board may provide by resolution the time and place, either within or without the State of Texas for the holding of a regular meeting of the Board, with such meeting to be held as decided by the Board during each fiscal year.
- 4.3 Special Meetings. Special meetings of the Board may be called by or with the request of the chairman, or by any two (2) directors. Such meetings may be held either within or without the State of Texas.

- 4.4 Notice of Meetings. Regular meeting of the Board may be held without notice. The person(s) who called a special meeting of the directors shall, at least two (2) days prior to said meeting, give notice thereof by any usual means of communication. Such notice need not specify the purpose for which the meeting is called.

Attendance by a director at a meeting shall constitute a waiver of notice of such meeting except where a member attends the meeting for the express purpose of objecting to the transaction of any business because the meeting was not lawfully called. Meeting of the Board shall be open to all Unit Owners and notices of meeting shall be posted conspicuously for the attention of Unit Owners in advance of the meeting, except for regular meeting of the Board, which may be held without notice.

- 4.5 Waiver of Notice. Any member of the Board may at any time waive notice of any meeting of the Board in writing, and such waiver shall be deemed equivalent to the giving of such notice. Attendance by a director at any meeting of the Board shall constitute a waiver of notice by him of the time and place thereof. If all of the directors are present at any meeting of the Board, no notice shall be required, and any business may be transacted at such meeting.

- 4.6 Quorum. A majority of the number of directors fixed by these Bylaws shall be required for and constitute a quorum for the transaction of business at any meeting of the Board.

- 4.7 Manner of Acting. Except as otherwise provided in this section, the act of the majority of the directors present at a meeting at which a quorum is present shall be the act of the Board. A vote of a majority of the number of directors fixed by these Bylaws shall be required to adopt a resolution constituting an executive committee. Vacancies in the Board may be filled as provided in Section 3.6 of these Bylaws.

- 4.8 Organization. Each meeting of the Board shall be presided over by the Chairman, and in the absence of the Chairman, by a person selected to preside by vote of the majority of the Board members present. The secretary, or in his absence, an assistant secretary, or in the absence of both the secretary and the assistant secretary, any person designated by the chairman of the meeting shall act as secretary of the meeting.

- 4.9 Informal Action of Board. Action taken by a majority of the directors without a meeting is nevertheless Board action if written consent to the action in question is signed by all of the directors and filed with the minutes of the proceedings of the Board, whether done before or after the action so taken.

- 4.10 Minutes. The Board shall keep minutes of its proceedings, which shall be available for inspection by the Unit Owners during reasonable business hours.

- 4.11 Liability of the Board and Officers. The directors and the officer provided for in Article IV hereof shall not be liable to the Unit Owners for any mistake of judgment, negligence or otherwise, except for their own individual willful misconduct or bad faith. The Unit Owners shall indemnify and hold harmless each of the directors and the officers against all contractual liability to others arising out of contracts made by the Board or the officers on behalf of the Condominium, unless any such contract shall have been made in bad faith or contrary to the provisions of the Declaration or these Bylaws. It is intended that the directors or any officer shall have no personal liability with respect to any contract made by them on behalf of the Condominium, except to the extent that they are Unit Owners and have liability as such. It is also intended that the liability of any Unit Owner arising out of any contract made by the Board or the officers, or out of the aforesaid indemnity in favor of the directors or the officers, shall be limited to such proportion of the total liability thereunder as his interest in the Common Elements bears to the interests of all the Unit Owners in the Common Elements. Every agreement made by the Board, by the managing agent or by the officers on behalf of the Condominium shall provide that the members of the Board, the managing agent or the officers, as the case may be, are acting only as agents for the Unit Owners, and shall have no personal liability thereunder.

ARTICLE V.
Officers

- 5.1 Number. The principal officers of the Condominium shall consist of a Chairman of the Board, a secretary, a treasurer, and, if the management of the Condominium becomes self directed by the Board, such vice chairmen, assistant secretaries, assistant treasurers and other officers as the Board may from time to time elect. Any two or more offices may be held by the same person, except the offices of chairman and secretary.
- 5.2 Election and Term. The officers of the Condominium shall be elected by the Board. The chairman, vice chairman, secretary and treasurer shall be elected from among the Board and all other officers, if any, need only be a Unit Owner. The officers elected by the initial Board are not required to be Unit Owners. The election of officers may be held at the regular annual meeting of the Board.
- Each officer shall hold office for a period of one year or until his death, resignation, retirement, removal, disqualification, or until his successor is elected and qualifies.
- 5.3 Removal. Any officer or agent elected or appointed by the Board may be removed by the Board, with or without cause; but such removal shall be without prejudice to the contract rights, if any, of the person so removed.

- 5.4 Compensation. No officer shall receive any compensation from the Condominium for acting as such.
- 5.5 Chairman of the Board. The Chairman of the Board shall be the principal executive officer of the Condominium; and, subject to the control of the Board, shall supervise and control the management of the Condominium. The chairman shall, when present, preside at all meetings of the Board and of the Unit Owners and, in general, shall perform all duties incident to the office of chairman of the Board, and such other duties as may be prescribed from time to time by the Board.
- 5.6 Vice Chairman. The vice chairman, and if there be more than one, the vice chairmen, designated by the Board, shall, in the absence or disability of the chairman, have the powers and perform the duties of said office. In addition, each vice chairman shall perform such other duties and have such other powers as shall be prescribed by the Chairman of the Board.
- 5.7 Secretary. The secretary shall keep accurate records of the acts and proceedings of all meeting of the Unit Owners and directors. He shall give, or cause to be given, all notice required by law and by these Bylaws. He shall have general charge of the minute books and records of both the Association and the board. He shall sign such instruments as may require his signature, and, in general, shall perform all duties incident to the office of secretary, and such other duties as may be assigned from him from time to time by the chairman of the Board or by the Board.
- 5.8 Treasurer. The treasurer shall have custody of all Condominium funds and securities, and shall receive, deposit or disburse the same under the direction of the Board. He shall keep full and accurate accounts of the finances of the Condominium in books especially provided for that purpose. He shall cause a true statement of its assets and liabilities as of the close of each fiscal year, and of the results of its operations and changes in surplus for each fiscal year, all in reasonable detail, to be prepared and distributed to all Unit Owners and members of the Board on or before the 15th day of the second month following the close of each fiscal year. The statement so filed shall be kept available for inspection by an Unit Owner for a period of three (3) years. The treasurer shall also prepare and file all reports and returns required by federal, state or local law, and shall generally perform all other duties as may be assigned to him from time to time by the chairman of the Board.
- 5.9 Assistant Secretaries and Treasurers. The assistant secretaries and assistant treasurers, if any, shall, in the absence of the secretary and treasurer, respectively, have all the powers and perform all of the duties of those officers, and they shall in general perform such other duties as shall be assigned to them by the secretary or the treasurer, respectively, or by the chairman of the Board or the Board.

ARTICLE VI.
Operation of the Property

- 6.1 Initial Assessment. At its organizational meeting the Board shall adopt a proposed budget for the Condominium and shall levy assessments against the Units for Common Expenses based upon said budget, which assessments shall commence in accordance with the provisions of Section 6.4 of the Declaration. The assessments so levied shall remain in effect until future assessments are determined in accordance with the provisions of Section 6.2 of these Bylaws.
- 6.2 Assessment and Determination of Common Expenses. The Board shall from time to time, and at least annually, prepare a budget for the Condominium, for the purpose of determining the amount of the Annual Assessments to be collected from the Unit Owners in order to provide for the Common Expenses of the Condominium, and allocate and assess such Common Expenses amount to the Unit Owners, according to their Percentage of Interest in the Common Elements as set forth in the Declaration, taking into consideration any expected income and any surplus from the prior year's operation. The Common Expenses shall include, without limitation, the expenses, costs and charges incurred in connection with the administration, operation and management of the Condominium property; the cost of maintenance, repair, replacement and restoration of the Common Elements, or any part thereof; the cost of all insurance premiums on all policies of insurance required to be or which have been obtained by the Board pursuant to the provisions of the Declaration; such amounts as the Board may deem proper for the convenience, comfort and well-being of the Unit Owners, and for the operation, management and maintenance of the Property, including, without limitation, an amount for working capital of the Condominium, for a general operating reserve, for a reserve fund for replacements, and to make up any deficit in the Common Expenses for any prior year; in proper cases, the cost of administration and of maintenance and repair of the Limited Common Elements; and any other expenses lawfully agreed upon.

In establishing a reserve fund for replacements, the board shall take into account the number and nature of replaceable assets, the expected life of each asset, and the expected repair or replacement cost. The Board shall then set the required capital contribution in an amount sufficient to permit meeting the projected capital needs of the Association with respect to both amount and timing by equal annual installments over the applicable period.

Within thirty (30) days after adoption by the Board of any proposed budget for the Condominium, the Board shall provide a summary of the budget to all Unit Owners and shall give notice of a date for a meeting of the Unit Owners to consider ratification of the budget not less than fourteen (14) nor more than thirty (30) days after mailing of the summary and notice. A quorum need not be present at the

meeting. The budget is ratified unless at the meeting a majority of all the Unit Owners votes to reject the budget. In the event the proposed budget is rejected, the periodic budget last ratified shall be continued until such time as the Unit Owners ratify a subsequent budget proposed by the Board. Provided, however, the requirements of this Section relating to budget adoption shall not be applicable to the adoption of the initial budget or the levy of the initial assessment by the Board at its organizational meeting as provided for in Section 6.1 hereof.

6.3 Payment of Assessments. All Unit Owners shall be obligated to pay (1) Annual Assessments to Common Expenses assessed by the Board pursuant to the provisions of this Article VI; (2) special assessments to be established and collected as provided herein, and (3) specific assessments against any Unit which are established pursuant to the terms of these Bylaws. Annual Assessments shall be due and payable in monthly installments on the first day of every month. A later payment charge in an amount to be determined by the Board shall be assessed for any installment not paid by the tenth of the month. Any installment not paid during the month in which it is due shall be subject to the late payment charge and shall accrue interest as provided in Section 6.5, and shall constitute a lien on the Unit as provided in Section 6.6 of this Article VI.

No Unit Owner shall be liable for the payment of any part of the Common Expenses assessed against his Unit subsequent to a sale, transfer or other conveyance by him (made in accordance with the provisions of the Declaration and applicable restrictions of record) of such Unit, together with his interest in the Common Elements. A purchaser of a Unit shall be jointly and severally liable with the seller for the payment of Assessments assessed against such Unit prior to the acquisition by the purchaser of such Unit only if the purchaser expressly assumes such obligation in writing; provided, however, the lien assessed against such unit shall remain in full force and effect. Any such purchaser shall be entitled to a statement from the Board setting forth the amount of the unpaid Assessments against the seller, and the Unit conveyed shall not be subject to a lien for any unpaid assessments in excess of the amount shown on the statement. Provided, however, that a First Mortgagee or other purchaser of a Unit at a foreclosure sale of such Unit or a First Mortgagee who takes a deed in lieu of foreclosure shall not be liable for, and such Unit shall not be subject to, a lien for the payment of Common Expenses assessed prior to the foreclosure sale or deed in lieu of foreclosure. Such unpaid Common Expenses shall be deemed to be Common Expenses collectible from all of the Unit Owners, including such purchaser, his successors or assigns.

6.4 Special Assessments. The Association may levy Special Assessments for Common Expenses not covered by the Annual Assessment, applicable to that year only for the purpose of defraying, in whole or in part, the cost of any construction, reconstruction, repair or replacement of a capital improvement upon the Common Elements, including fixtures and personal property related thereto, provided that any

such Assessment shall have the assent of two-thirds (2/3) of the Voting Members at a meeting duly called for this purpose. Such Special Assessments shall be charged to the Units according to their Percentage Interest in the Common Elements. In addition, the Board may levy Special Assessments against one or more, but less than all, of the Units to cover repairs or maintenance for which such Unit Owner or Owners are responsible and which they have failed to make, or for repairs or maintenance required of a Unit Owner or Unit Owners which impair the value of the Common Elements or the Unit or Units, or expenses which are incurred in the abatement of or as a result of a violation by a Unit Owner or Owners of the provisions of the Declaration, the Bylaws or the rules, regulations, or for fines levied for said violations, or where the Board has purchased a Unit on behalf of one or more Unit Owners. The period of assessment and manner of payment of such assessment shall be determined by the Board.

- 6.5 Collection of Assessments. The Board shall determine Common Expenses against the Unit Owners from time to time, at least annually, and may, as the Board shall determine, take prompt action to collect any Assessments due from any Unit Owner which remain unpaid for more than thirty (30) days from their due date.

The Board shall notify Eligible Mortgage Holders pursuant to the provisions of the Declaration for which any amount assessed pursuant to these Bylaws remains unpaid for more than sixty (60) days from their due date, and in any other case where the Unit Owner of such Unit is in default with respect to the performance of any obligation hereunder for a period in excess of sixty (60) days.

- 6.6 Default in Payment of Assessment. In the event of default by any Unit Owner in paying to the Board any amounts assessed by the Board, such Unit Owner shall be obligated to pay a late payment charge of fifteen (\$15.00) dollars or such rate as established by the Board from time to time, and interest at the initial rate of ten percent (10%) per annum on such amounts from their due date or at a rate as established by the Board; together with all expenses, including reasonable attorneys' fees (if permitted by law), incurred by the Board in collecting such unpaid sums. If a Unit Owner shall be in default in payment of an installment of an Assessment, including but not limited to, the monthly installment based on the annual budget, the Board may accelerate the remaining installments upon ten (10) days' written notice to such Unit Owner, whereupon the entire unpaid balance of such Assessment shall become due upon the date dated in such notice.

- 6.7 Lien and Personal Obligation. Each Assessment provided for in this Article, together with late payment charges, interest and expenses, including attorneys' fees (as permitted by law), shall be a charge on and a continuing lien upon the Unit against which the Assessment is made when a notice of such lien has been filed of record in the Office of the County Clerk of Brazos County, Texas, provided such notice of lien shall not be recorded until such sums assessed remain unpaid for a

period of thirty (30) days after the same shall become due. Said notice of lien shall also secure all Assessments against the Unit becoming due thereafter until the lien has been satisfied. Said lien may be foreclosed non judicially pursuant to the power of sale created by Section 82.113 of the Act in the manner as a deed of trust on real property. In addition, each Unit Owner shall be personally liable for any Assessment against his Unit becoming due and payable while he is the Owner of such Unit.

- 6.8 Priority of Assessment Lien. The lien of the Assessments provided for in this Article shall be prior and superior to all other liens except (a) ad valorem taxes, and (b) all sums unpaid on first lien deeds of trust, mortgages or other encumbrances against the Unit prior to the docketing of the Assessment lien. The sale or transfer of any Unit shall not affect the Assessment lien against such Unit. Provided, however, the sale of a Unit pursuant to the foreclosure sale or execution sale instituted by a superior lien holder or conveyance to First Mortgagee by deed in lieu of foreclosure shall extinguish the inferior Assessment lien against the subject Unit but no such sale or transfer shall relieve each Unit from liability for any Assessments thereafter becoming due or for any future lien in connection therewith. The Association shall share in the excess, if any, realized by the sale of any Unit pursuant to a foreclosure or action instituted by a superior lien holder, to the extent of its lien.
- 6.9 Foreclosure of Liens for Unpaid Assessments. Following the institution of any action by the Board to foreclose on a Unit because of unpaid Assessments, the Unit Owner shall pay a reasonable rental for the use of his Unit, and the plaintiff in such foreclosure action shall be entitled to the appointment of a receiver to collect the rental. The Board, acting on behalf of the Association, on behalf of any one or more individual Unit Owners, of so instructed, shall have the power to purchase such Unit at the foreclosure sale and to acquire, hold, lease, mortgage, vote the votes appurtenant to, convey or otherwise deal with the same, subject, however, to applicable restrictions of record. A suit to recover a money judgment for unpaid Assessments shall be maintainable without foreclosing or waiver of the Assessment lien. Where a First Mortgagee or the purchaser of a Unit obtains title to the Unit as a result of foreclosure of the First Mortgage, such purchaser, its successors and assigns, shall not be liable for the share of the Common Expenses or Assessments by the Board chargeable to such Unit which become due prior to the acquisition of title to such Unit by such purchaser. Such unpaid share of Common Expenses or Assessments shall be deemed to be a Common Expense collectible from all Unit Owners, including such purchaser, its successors and assigns.
- 6.10 Statement of Common Expenses. The Board shall promptly provide any Unit Owner so requesting the same in writing with a written statement of all unpaid charges due from such Unit Owner, for which it may institute a reasonable charge at its discretion.

6.11 Abatement and Enjoyment of Violations by Unit Owners. The violation of any rule or regulation adopted by the Board or the breach of any bylaw contained herein, or the breach of any provision of the Declaration, shall give the Board the right, in addition to any other rights set forth in these Bylaws: (a) to enter the Unit in which, or as to which, such violation or breach exists, and to make any repairs, and to summarily abate and remove, at the expense of the defaulting Unit Owner, any structure, thing or condition which may exist therein contrary to the intent and meaning of the provisions hereof, and the Board shall not thereby be deemed guilty in any manner of trespass; or, (b) to enjoin, abate, or remedy by appropriate legal proceedings, either at law or in equity, the continuance of any such breach at the expense of the defaulting Unit Owner; (c) in any case of flagrant or repeated violation by a Unit Owner, to require such Unit Owner to give sufficient sureties for his future compliance with such condominium documents; or (d) after notice and an opportunity to be heard, to levy reasonable assessments and fines in accordance with Sections 82.112, 82.113 and 82.117 of the Act for such violations. The failure of the Board to so act with respect to any such violation or breach shall not be deemed a waiver of the Board's right to act with respect to the same or any other breach or violation.

6.12 Maintenance and Repair.

- (a) Each Unit Owner shall maintain, repair and replace, at his sole cost and expense, all portions of his Unit which may become in need thereof, including the components of the heating and air conditioning system within and appurtenant to each Unit, if any, all bathroom and kitchen fixtures and appliances, light fixtures, interior, non-loadbearing walls, doors, floors, ceilings, carpeting, drapes and other items within the Unit, whether structural or non-structural, ordinary or extraordinary (other than maintenance of and repairs to any Common Elements not specifically set forth herein contained therein and not necessitated by the negligence, misuse or neglect of the Unit Owner, his family guest, agents, servants, lessees, employees or contractors). Each Unit Owner shall clean the Limited Common Elements appurtenant to his Unit and replace all light bulbs in fixtures (if any) located in such Limited Common Elements. Each Unit Owner shall be responsible for replacing all heating and air conditioning filters, if any, required in his Unit. Each Unit Owner shall further be responsible for all damages to any and all other Units and/or to the Common Elements which his failure to undertake his maintenance responsibility may engender. All damages to the Common Elements or other Units intentionally or negligently caused by the Unit Owner, his family, guests, agent, servants, lessees, employees or contractors shall be promptly repaired by the Unit Owner at his sole cost and expense; provided that there is excluded from the provisions contained in this section such repairs necessitated by casualties insured against by the Association to the extent the Association receives insurance proceeds for

such repairs. In such event, the Unit Owner shall be required to pay such portion of the costs of such maintenance, repair and replacement as shall exceed the amount of the applicable insurance proceeds. If the Unit Owner does not make those repairs to be made by him within thirty (30) days from written demand by the Board, the same may be repaired by the Board, and the cost thereof shall be assessed against the Unit owned by the subject Unit Owner.

- (b) The Association, through its Board, shall maintain, repair and replace all portions of the Common Elements and Limited Common Elements (except as provided in Section 6.12(a) above) which shall require same, whether located inside or outside of the Units (unless necessitated by the negligence, misuse or neglect of a Unit Owner, his family, guests, agents, servants, lessees, employees or contractors, in which case such expense shall be charged to such Unit Owner, or unless herein provided to the contrary), and the cost thereof shall be charged to all the Unit Owners as a Common Expense.
- 6.13 Restrictions on Unit Owners. No Unit Owner shall perform or cause to be performed any maintenance, repair or replacement work which disturbs the rights of the other Unit Owners, jeopardizes the soundness or the safety of the Condominium property, or reduces the value thereof. Each Unit Owner shall cause any work so performed or being performed on the Unit, which, in the sole opinion of the board, violates the terms of this section, to be immediately corrected, and he shall refrain from recommencing or continuing any such work without written consent of the Board.
- 6.14 Duty to Report. Each Unit Owner shall promptly report to the Board or its agent any defect or need for repairs or replacement the responsibility for which is that of the Association.
- 6.15 Additions, Alterations or Improvements by the Association. Whenever in the judgment of the Board the Common Elements shall require additions, alterations or improvements, the Board shall proceed with such additions, alterations or improvements, and shall assess all Unit Owners for the costs thereof, as a Common Expenses, subject, however, to the provisions of Sections 6.2 and 6.3 of this Article.
- 6.16 Additions, Alterations or Improvements by Unit Owners. No Unit Owner shall make any addition, alteration or improvement in or to his Unit, which impairs the structural integrity or mechanical systems or lessens the support of any part of the Condominium. No Unit Owner shall make any addition, alteration or improvement which affects the exterior portion or outward appearance of such Unit, without the prior written consent thereof of the Board. The Board shall have the obligation to answer any written request by a Unit Owner for approval of a proposed addition,

alteration or improvement in or to such Unit Owner's Unit within thirty (30) days after such request, and failure to do so within the stipulated time shall constitute a consent by the Board to the proposed addition, alteration or improvement.

- 6.17 Use of Common Elements and Facilities. A Unit Owner shall not interfere with the use of the Common elements by the remaining Unit Owners and their guests.
- 6.18 Right of Access. A Unit Owner shall grant a right of access to his Unit to the managing agent and/or any other person authorized by the Board or the managing agent, for the purpose of making inspections or for the purpose of correcting any condition originating in his Unit and threatening another Unit or a Common Element, or for the purpose of performing installations, alterations or repairs to the mechanical or electrical services or other Common Elements in his Unit or elsewhere in the building, or to correct any condition which violates the provisions of any mortgage covering another Unit, provided that requests for entry are made in advance, and that any such entry is at a time reasonably convenient to the Unit Owner. In the case of an emergency, such right of entry shall be immediate, whether or not the Unit Owner is present at the time such request for entry is made, or such entry is at a time reasonably convenient to the Unit Owner.
- 6.19 Rules of Conduct. Rules and regulations concerning the use of the Units and the Common Elements may be promulgated and amended by the Board. Such rules and regulations shall be equally applicable to all Unit Owners similarly situated and shall be uniform in their application and effect. Copies of such rules and regulations shall be furnished by the Board to each Unit Owner prior to their effective date.
- 6.20 Remedies Cumulative. All right, remedies and privileges granted to the Association or the Owner or Owners of a Unit pursuant to any terms, provisions, covenants or conditions of the Declaration or other above-mentioned documents, shall be cumulative, and the exercise of any one or more shall not constitute an election of remedies, nor shall it preclude the party thus exercising the same from exercising such other and additional rights, remedies or privileges as may be available to such party at law or in equity.
- 6.21 Nonwaiver of Remedies.
- (a) The failure of the Association or any Unit Owner to enforce any right, provision, covenant or condition which may be granted by the Declaration or the other above-mentioned documents shall not constitute a waiver of the right of the Association or of the Unit Owner to enforce such rights, provision, covenant or condition in the future.
 - (b) The failure of Declarant to enforce any rights, privilege, covenant or condition which may be granted to it by the Declaration or other above-mentioned

documents shall not constitute a waiver of the right of Declarant to thereafter enforce such right, provisions, covenant or condition in the future.

- (c) The failure of a First Mortgagee to enforce any right, provisions, privilege, covenant or condition which may be granted to it or them by the Declaration or other above-mentioned documents, shall not constitute a waiver of the right of said party or parties to thereafter enforce such right, privilege, covenant or condition in the future.

ARTICLE VII.
Records and Audits

- 7.1 Reports. The Board shall keep detailed records of the actions of the Board and the managing agent, minutes of the meeting of the Board, minutes of the meetings of the Association, and financing records and books of account of the Condominium, including a chronological listing of receipts and expenditures, as well as a separate account for each Unit, which, among other things, shall contain the amount of each Assessment against each Unit, the date when due, the amounts paid and the balance remaining unpaid. The financial records and books of account shall be available for examination by all Unit Owners, their duly authorized agents or attorneys, and all lien holders, their attorneys and authorized agents, at convenient hours that shall be set and announced for general knowledge. A written annual summary of all receipts and expenditures of the Condominium shall be rendered by the Board to all Unit Owners on or before the 15th day of the second month following the close of each fiscal year. In addition, an annual report of the receipts and expenditures of the Condominium shall be rendered by the Board to all Unit Owners and to all Eligible Mortgage Holders who have requested the same, promptly after the end of each fiscal year.

- 7.2 Common Expense Funds. All sums collected by the Association, either as Assessments for the Common Expenses or Special Assessments may be commingled in a single fund, but they shall be held for the Owners for the purposes for which they are paid, and shall, subject to the right of withdrawal or refund provided herein, be credited to accounts from which shall be paid the charges for which the Assessments are made. Such accounts shall include the following, or such other and further accounts as the Board from time to time shall determine.
 - (a) General Common Expense Account--to which shall be credited collection of that

 - (b) Capital Reserve Account--to which shall be credited, all sums collected which are to be allocated for capital expenditures for the reconstruction, repair and replacement of Common Elements at a future date.

All sums collected by the Association, either as assessments of the Common Expenses or special assessments, during any fiscal year and allocated to the General Common Expense Account or to any other account from which non-capital expenditures may be made, in excess of expenditures during such fiscal year made from or chargeable to said account or accounts shall be deemed contributions to capital at the end of said fiscal year, and shall be transferred to the Capital Reserve Account. All amounts credited to said Capital Reserve Account shall be contributions to capital, and shall be held in trust by the Association for future expenditures of a capital nature, and shall serve to reduce the Assessments required for said capital expenditures.

- 7.3 Audits. All books of account and financial records shall be kept in accordance with generally accepted accounting practices. The Board shall have a review of the books of account and financial records of the Association made by an independent accountant immediately following the close of each fiscal year and the report of such accountant shall be received by the Board and made available for inspection upon request by all Units owners and all eligible Mortgage Holders on or before the 15th day of the third month following the close of each fiscal year.

ARTICLE VIII.
Amendments to Bylaws

- 8.1 Notice. Notice of the subject matter of a proposed amendment shall be included in the notice of a meeting at which a proposed amendment is to be considered.
- 8.2 Adoption. A resolution for the adoption of a proposed amendment may be proposed either by a majority of the Board or by not less than one-third (1/3) of the members of the Association. Directors and members of the Association not present in person or by proxy at the meeting considering the amendment may express their approval in writing, provided that such approval is delivered to the Secretary at or prior to the meeting. The approval must be by not less than a majority of the votes of all members of the Association represented at a meeting at which a quorum has been attained.
- 8.3 Limitation. No amendment may be adopted which would eliminate, modify, prejudice, abridge or otherwise adversely affect any rights, benefits, privileges or priorities granted or reserved to the Declarant or eligible Mortgage Holders without the consent of said Declarant and Eligible Mortgage Holders in each instance. No amendment shall be made that is in conflict with the Articles of Incorporation of the Association or Declaration without satisfaction of the requirements therein contained. So long as the Declarant controls the Association and the Veterans Administration holds or insures any first Mortgage on a Unit in the condominium, the Veterans Administration shall have the right to veto any amendment to the Bylaws. No amendment to this Section shall be valid.

- 8.4 Execution and Recording. A copy of each amendment shall be attached to a certificate certifying that the amendment was duly adopted as an amendment to the Declaration and bylaws, which certificate shall be executed by the Chairman or vice chairman and attested by the Secretary or Assistant Secretary of the Association with the formalities of a deed, or by the Declarant alone if the amendment has been adopted consistent with the provisions of the Declaration allowing such action by the Declarant. The amendment shall be effective when the certificate and a copy of the amendment is recorded in the County Clerk's office in Brazos County, Texas.

ARTICLE IX.
Condemnation

- 9.1 General. Whenever all or any part of the condominium Property shall be taken by any authority having the power of condemnation or eminent domain, each Unit Owner and all Eligible Mortgage Holders shall be entitled to notice thereof and to participate in the proceedings incident thereto unless otherwise prohibited by law. The award made for such taking shall be payable to the Association. Unless otherwise provided by law at the time of such taking, any award made therefor shall be disbursed by the Association as provided in this Article IX.
- 9.2 Common Elements. If the taking is confined to the Common Elements (general or limited) on which improvements shall have been constructed, and at least eighty (80%) percent of the total vote of the members of the Association entitled to vote shall vote within sixty (60) days after such taking to replace the improvements, or any part thereof, on the remaining land included in the Common Elements (general or limited) and according to the plans therefor first approved by the Association, then the Board shall arrange for such replacement and the Association shall disburse the proceeds of such award in the same manner as they are required to disburse insurance proceeds where damage or destruction to the Common Elements (general or limited) is to be repaired or reconstructed as provided for herein; subject, however, to the right hereby reserved to the Association by a majority vote of the Voting Members, to provide for the disbursement by the Association of the remaining proceeds held by it (after the payment of all costs incident to such replacement) to the Unit Owners or any one or more of them or to their First Mortgagees as their interest may appear in amounts disproportionate to their percentages of undivided interest in the Common Elements (general or limited) established herein, which disproportionate amounts shall correspond with the disproportionate damage sustained by the Unit Owners or any one or more of them as the Association may determine. If at least eighty (80%) percent of the Voting Members shall not decide within sixty (60) days after such taking to replace said improvements or if the taking is confined to the Common Elements (general or limited) on which no improvements shall have been constructed, then the Association shall disburse the proceeds of the award in the manner hereinabove provided for the disbursement of the remaining proceeds of an award after payment

of all costs incident to the replacement of improvements taken has been made, including the right reserved to the Association to provide for the disbursement of the remaining proceeds held by it to the Unit Owners in disproportionate amounts. All disbursements made under this Section 9.2 shall be in strict compliance with Section 82.007 of the Act.

9.3 Units. If the taking includes one or more Units, or any part or parts thereof, whether or not there is included in the taking any part of the Common Elements (limited or general), then the award shall be disbursed and all related matters shall be handled pursuant to and in accordance with the consent of all Unit Owners and First Mortgagees affected and the Executive Board of the Association thereafter, expressed in a duly recorded Amendment to the Declaration of Condominium, all in accordance with Section 82.007 and 82.067 of the Act.

9.4 Termination. The Board shall call a meeting of all Unit Owners at least forty-five (45) days prior to any final taking by the condemning authority to determine the action to be taken pursuant to Sections 9.2 and 9.3 above. Except in the event of a taking of all the Units by eminent domain, in the event the condemnation involves more than ten (10%) percent of the value of the Common Elements (limited or general) and/or more than fifteen (15%) percent of the total value of all Units, the Condominium may be terminated at such meeting by written approval of not less than eighty (80%) percent of the Voting Members. Any termination agreement shall be in compliance with 82.068 of the Act.

ARTICLE X. Miscellaneous

10.1 Ad Valorem Taxes. Each Unit shall be deemed to be a separate parcel and shall be separately assessed and taxed. Each Unit Owner shall be liable solely for the amount of tax assessed against his Unit and shall not be affected by the consequences resulting from the tax delinquency of other Unit Owners. All tangible personal property owned by the Association in connection with the maintenance, upkeep and repair of the Common Elements shall be listed for said taxes in the name of and paid by the Association. Each Unit Owner is also responsible for his pro rata share of taxes assessed on his portion of the Common Elements, if any.

10.2 Notification to Mortgagees. Any Owner who mortgages his Unit shall notify the Association of the name and address of the Mortgagee, and the Association shall maintain such information in a book entitled "Mortgagees of Condominiums". In addition to any other notification provided for in the Declaration or these Bylaws, the Association, may, at the written request of a Mortgagee of any such Unit, report any unpaid assessments due from the Owner of such Unit. The Association shall notify each Mortgagee appearing in said book the name of each company insuring the

Condominium Property under the master policy and the amounts of the coverage thereunder.

- 10.3 Severability. Invalidation of any covenant, condition, restriction or other provision of the Declaration or these Bylaws shall not affect the validity of the remaining portions thereof which shall remain in full force and effect.
- 10.4 Successors Bound. The rights, privileges, duties and responsibilities set forth in the Declaration of these bylaws, as amended from time to time, shall run with the ownership of the Condominium Property and shall be binding upon all persons who own or hereafter acquire any interest in the Condominium Property.
- 10.5 Gender, Singular, Plural. Whenever the context so permits, the use of the singular or plural shall be interchangeable in meaning and the use of any gender shall be deemed to include all genders.
- 10.6 Principal Office--Registered Office. The initial principal office and registered office of the Association shall be located at 4200 Woodland Park Court, Arlington, Texas 76013-5505.
- 10.7 Other Offices. The Association may have other offices at such other places within Texas as the Board may from time to time determine or as the affairs of the Association may require.
- 10.8 Seal. No seal shall be required for the Association.
- 10.9 Fiscal Year. The fiscal year of the Association shall be the calendar year.


CERTIFICATION

I, the undersigned, do hereby certify:

THAT I am the duly elected and acting president of THE OWNERS ASSOCIATION OF LAKERIDGE CONDOMINIUM, INC., a Texas non-profit corporation, and

THAT the foregoing Bylaws constitute the original Bylaws of said Association, as duly adopted at a meeting of the initial Executive Board thereof held on the 22 day of June, 2010.

IN WITNESS WHEREOF, I have hereunto subscribed my name and affixed the seal
of said Association, this 22 day of June, 2010.



President

Filed for Record in:
BRAZOS COUNTY

On: Jul 09, 2010 at 02:43P

As a
Recordings

Document Number: 01066095

Amount 336.00

Receipt Number - 393779

By:
Teresa Ramirez

STATE OF TEXAS COUNTY OF BRAZOS
I hereby certify that this instrument was
filed on the date and time stamped hereon by me
and was duly recorded in the volume and page
of the Official Public records of:

BRAZOS COUNTY

as stamped hereon by me.

Jul 09, 2010

HONORABLE KAREN MCQUEEN, COUNTY CLERK
BRAZOS COUNTY

AMENDED DECLARATION OF LAKERIDGE TOWNHOMES, A CONDOMINIUM

This Amended Declaration is made this 9 day of MAY, 2011
by LAKERIDGE LIVING, L.P., a Texas limited partnership (Declarant) pursuant to the
Texas Uniform Condominium Act, Chapter 82, Property Code of the State of Texas (the
Act).

RECITALS

1. Declarant is the owner in fee simple of certain real estate situated in the City of College Station, County of Brazos, and State of Texas, more particularly described on Exhibit "A" attached hereto and made a part hereof, together with all buildings and improvements now or hereafter constructed or located thereon, and all rights, privileges, easements, and appurtenances belonging to or in any way pertaining to said real estate, other than Phase 1A, out of which some of the Units have been sold; and
2. Declarant filed a Declaration of Lakeridge Townhomes, A Condominium dated July 8, 2010 in Volume 9722, page 6 of the Official Records of Brazos County, Texas (the Declaration). The Declaration designated Phase 1A, as property submitted to the Act, but reserved phases 1B, 2, 3, and 4 as Additional Real Estate, with the notation on the plat as "**Need Not Be Built**".
3. Declarant reserved the development rights under the Act, and desires to exercise the development rights under Section 82.06(o) of the Act for the purpose of submitting a portion of the Additional Real Estate to the Act.

Now, therefore, Declarant, as the owner of the Additional Real Estate, hereby declares as follows:

1. The Declaration is hereby adopted with respect to a portion of the Additional Real Estate. Phase 1B now "**Must Be Built**" and the plat attached as Exhibit "A" is hereby amended to that extent, showing Phase 1B to be added, and the Units to be located therein (the Added Portion). Phases 2, 3, and 4 shall remain as phases which "**Need Not Be Built**". Phases 1A and 1B are also described by metes and bounds in Exhibit "A".
2. The Added Portion of the Additional Real Estate is hereby submitted to the Act, and the Added Portion of the Additional Real Estate is hereby included within Lakeridge Townhomes. The Added Portion of the Additional Real Estate shall be designated


as Phase 1B.

3. Declarant, pursuant to the Act, hereby further establishes a plan of condominium ownership for the Condominium, and does hereby divide the property into two phases (Phase 1A and Phase 1B), with such phases hereby divided into 42 units, and does hereby designate all such Units for separate ownership, subject to the provisions of Section 2.4 of the Declaration.
4. The Units are hereby designated by the numbers shown on the attached Exhibit "B", and allocations to each Unit of a percentage of undivided interest in the Common Elements and of a percentage of the Common Expenses are as stated on Exhibit "B". The allocation of undivided interest in the Common Elements and of the Common Expenses has been determined by a ratio formulated upon the relation that each Unit bears to the total number of Units. The votes are equally allocated to all Units with each Unit Owner having one vote for each Unit owned.
5. Except as provided herein, the Declaration is not amended. As provided herein, the Added Portion of the Additional Real Estate is now fully subject to all of the terms and provisions of the Declaration. The units and unit allocations of units created by the Declaration are amended as provided in Exhibit "B".

Signed to be effective on the date stated above.

LAKERIDGE LIVING, L.P., a Texas limited partnership, acted for herein by its General Partner, Starfish Development Group, L.L.C., a Texas limited liability company

BY:

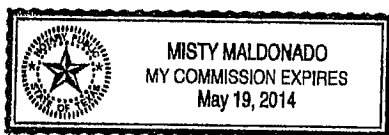



JAMES B. STEWART, Managing Member

STATE OF TEXAS

COUNTY OF BRAZOS

This instrument was acknowledged before me on the 9th day of May, 2011 by JAMES B. STEWART, Managing Member of Starfish Development Group, L.L.C., General Partner of LAKERIDGE LIVING, L.P., a Texas limited partnership, on behalf of said partnership, in the capacity therein stated.





Notary Public, State of Texas

Exhibit "A"
Page 1 of 2 Pages

Being 4.341 acres (189,079 sq. ft.) of land, surveyed by Landesign Services, Inc., out of the Crawford Burnett Survey, Abstract No. 7, Brazos County, Texas and being a portion of Exhibit A, Item 2-3, called 134.041 acres, conveyed to TLS Properties, Ltd., recorded in Volume 3022, Page 187 and Volume 3091, Page 243, and part of a called 0.4848 on one acre tract conveyed to TLS Properties, Ltd., recorded in Volume 8591, Page 273 all of the Official Public Records of Brazos County, Texas and being more particularly described by metes and bounds as follows:

BEGINNING at a 1/2 Inch iron rebar with cap marked "LANDESIGN" set in the northwest line of said 134.041 acres and the southeast line of Lot 2, Block A, Holleman Village Addition, a subdivision of Brazos County, Texas recorded in Volume 3613, Page 285 of the Official Records of Brazos County, Texas from which a 1/2 inch iron rebar found in the southwest right of way line of Jones-Butler Road (90 foot R.O.W.) for the most easterly corner of said Lot 2, Block A, Holleman Village Addition and the most westerly corner of a called 0.38 acre tract of land conveyed to the City of College Station, Texas in Warranty Deed recorded in Volume 5064, Page 67 of the Official Public Records of Brazos County, Texas bears North 41° 28' 12" East a distance of 5.00 feet;

THENCE crossing through said 134.041 acre tract and the 0.4848 of one acre tract the following ten (10) courses:

1. Along a curve to the right, having a radius of 1679.66 feet, a delta angle of 14° 55' 26", a length of 437.50 feet and a chord which bears South 40° 38' 01" East a distance of 436.26 feet to a calculated point;
2. South 61° 18' 20" West a distance of 273.17 feet to a calculated point;
3. South 48° 51' 59" West a distance of 43.32 feet to a calculated point;
4. South 33° 36' 17" East a distance of 58.76 feet to a calculated point;
5. South 57° 56' 09" West a distance of 64.97 feet to a calculated point;
6. North 32° 38' 16" West a distance of 22.38 feet to a calculated point;
7. South 57° 21' 44" West a distance of 55.27 feet to a calculated point;
8. North 34° 56' 13" West a distance of 109.55 feet to a calculated point;
9. South 44° 49' 56" West a distance of 91.98 feet to a calculated point;
10. North, 47° 37' 55" West a distance of 223.70 feet to a calculated point from which a 1/2 inch iron rebar with cap marked "LANDESIGN" found in the north right of way line of Harvey Mitchell Parkway (FM 2818) (R.O.W. width varies) at its intersection with the northwest line of said 134.041 acres, being the southeast corner of a remainder of a called 58.30 acre tract of land conveyed to ARAPAH0, LTD. in Warranty Deed recorded in Volume 354, Page 416 of the Deed Records of Brazos County, Texas, bears South 41° 28' 12" West a distance of 806.80 feet;

THENCE North 41° 28' 12" East with the northwest line of said 134.041 acre tract and the southeast line of Lot 2 a distance of 546.89 feet to the POINT OF BEGINNING, containing 4.341 acres (189,079 sq. ft.) of land, more or less.

LAKERIDGE PHASE 1A & 1B

Comprising a Total
of 42 Units in
Buildings 1 - 6

Exhibit 17
Page 2 of 2 pages

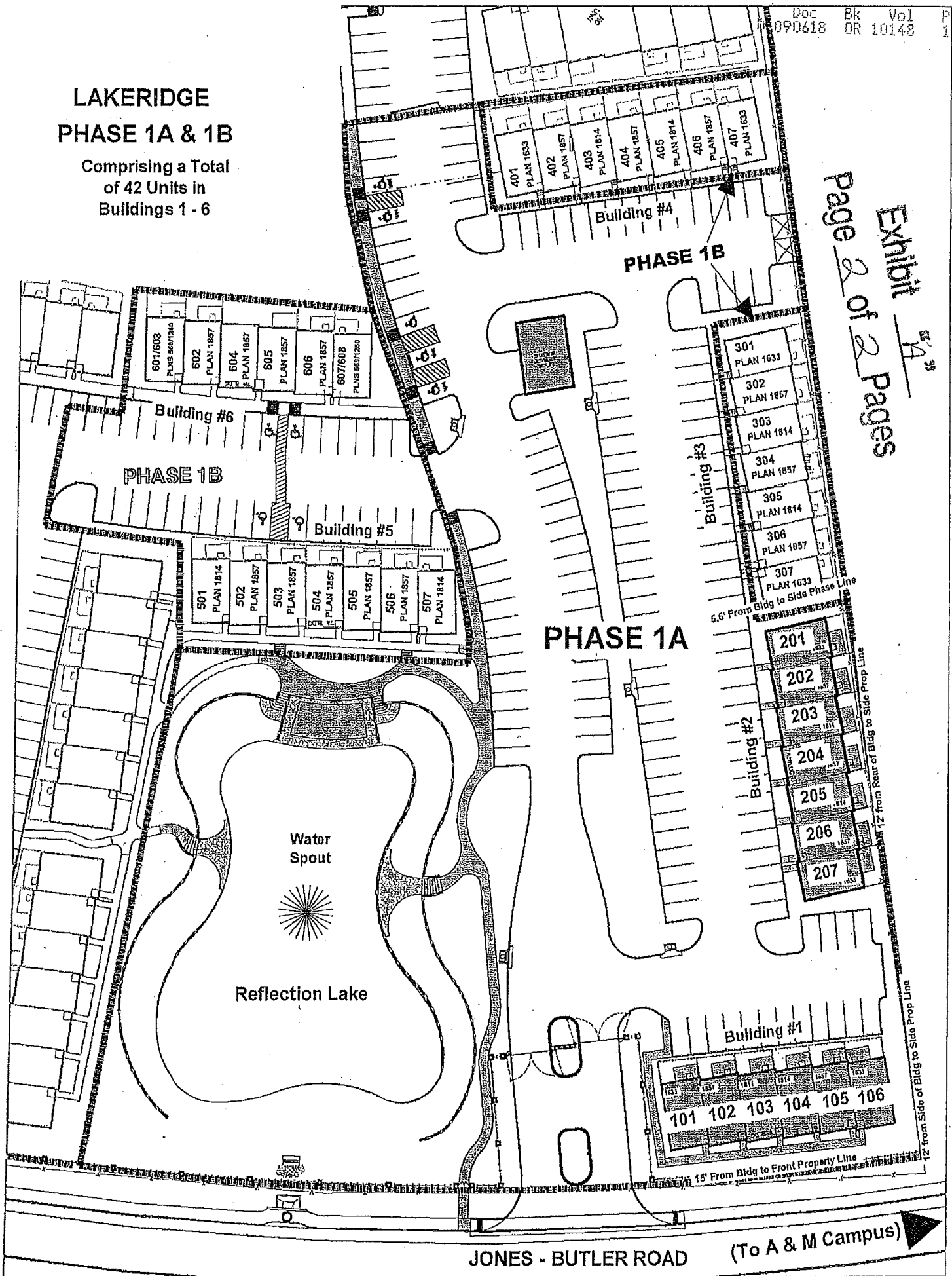


EXHIBIT "B"
TO
AMENDED DECLARATION OF LAKERIDGE TOWNHOMES,
A CONDOMINIUM

PERCENT INTEREST CHART

<u>Bldg. No.</u>	<u>Unit No. On Plans</u>	<u>Percent Interest</u>
1	101	2.381
1	102	2.381
1	103	2.381
1	104	2.381
1	105	2.381
1	106	2.381
2	201	2.381
2	202	2.381
2	203	2.381
2	204	2.381
2	205	2.381
2	206	2.381
2	207	2.381
3	301	2.381
3	302	2.381
3	303	2.381
3	304	2.381
3	305	2.381
3	306	2.381
3	307	2.381
4	401	2.381
4	402	2.381
4	403	2.381
4	404	2.381
4	405	2.381
4	406	2.381
4	407	2.381
5	501	2.381
5	502	2.381
5	503	2.381
5	504	2.381
5	505	2.381
5	506	2.381
5	507	2.381
6	601	2.381
6	602	2.381
6	603	2.381

6
6
6
6
6

604
605
606
607
608

	Doc	Bk	Vol	Ps
2.381	01090618	OR	10143	178
2.381				
2.381				
2.381				
2.381				

Filed for Record in:
BRAZOS COUNTY

On: May 10, 2011 at 03:49P

As a
Recording

Document Number: 01090618

Amount 36.00

Receipt Number - 412852

By:
Krystal Ocon

STATE OF TEXAS COUNTY OF BRAZOS
I hereby certify that this instrument was
filed on the date and time stamped hereon by me
and was duly recorded in the volume and page
of the Official Public records of:

BRAZOS COUNTY

as stamped hereon by me.

May 10, 2011

HONORABLE KAREN MCQUEEN, COUNTY CLERK
BRAZOS COUNTY

SECOND AMENDED DECLARATION OF LAKERIDGE TOWNHOMES, A CONDOMINIUM

This Second Amended Declaration is made this 4 day of MAY, 2012 by LAKERIDGE LIVING, L.P., a Texas limited partnership (Declarant) pursuant to the Texas Uniform Condominium Act, Chapter 82, Property Code of the State of Texas (the Act).

RECITALS

1. Declarant is the owner in fee simple of certain real estate situated in the City of College Station, County of Brazos, and State of Texas, more particularly described on Exhibit "A" attached hereto and made a part hereof, together with all buildings and improvements now or hereafter constructed or located thereon, and all rights, privileges, easements, and appurtenances belonging to or in any way pertaining to said real estate, other than Phases 1A and 1B, out of which some of the Units have been sold; and
2. Declarant filed a Declaration of Lakeridge Townhomes, A Condominium dated July 8, 2010 in Volume 9722, page 6 of the Official Records of Brazos County, Texas and an Amended Declaration of Lakeridge Townhomes, a Condominium dated May 9, 2011 in Volume 10148, Page 173, Official Records of Brazos County, Texas (collectively called "the Declaration"). The Declaration designated Phase 1A and 1B, as property submitted to the Act, but reserved Phases 2, 3, and 4 as Additional Real Estate, with the notation on the plat as "**Need Not Be Built**".
3. Declarant reserved the development rights under the Act, and desires to exercise the development rights under Section 82.06(o) of the Act for the purpose of submitting a portion of the Additional Real Estate to the Act.

Now, therefore, Declarant, as the owner of the Additional Real Estate, hereby declares as follows:

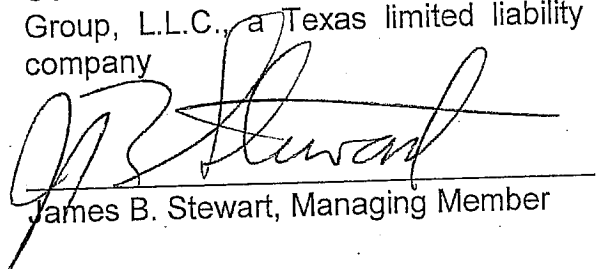
1. The Declaration is hereby adopted with respect to a portion of the Additional Real Estate. Phase 2A now "**Must Be Built**" and the plat attached as Exhibit "A" is hereby amended to that extent, showing Phase 2A to be added, and the Units to be located therein (the Added Portion). Phases 3 and 4 shall remain as phases which "**Need Not Be Built**". Phases 1A, 1B and 2A are also described by metes and bounds in Exhibit "A".

2. The Added Portion of the Additional Real Estate is hereby submitted to the Act, and the Added Portion of the Additional Real Estate is hereby included within Lakeridge Townhomes. The Added Portion of the Additional Real Estate shall be designated as Phase 2A.
3. Declarant, pursuant to the Act, hereby further establishes a plan of condominium ownership for the Condominium, and does hereby divide the property into three phases (Phase 1A, Phase 1B, and Phase 2A), with such phases hereby divided into 73 units, and does hereby designate all such Units for separate ownership, subject to the provisions of Section 2.4 of the Declaration.
4. The Units are hereby designated by the numbers shown on the attached Exhibit "B", and allocations to each Unit of a percentage of undivided interest in the Common Elements and of a percentage of the Common Expenses are as stated on Exhibit "B". The allocation of undivided interest in the Common Elements and of the Common Expenses has been determined by a ratio formulated upon the relation that each Unit bears to the total number of Units. The votes are equally allocated to all Units with each Unit Owner having one vote for each Unit owned.
5. Except as provided herein, the Declaration is not amended. As provided herein, the Added Portion of the Additional Real Estate is now fully subject to all of the terms and provisions of the Declaration. The units and unit allocations of units created by the Declaration are amended as provided in Exhibit "B".

Signed to be effective on the date stated above.

LAKERIDGE LIVING, L.P., a Texas limited partnership, acted for herein by its General Partner, Starfish Development Group, L.L.C., a Texas limited liability company


BY:


James B. Stewart, Managing Member

STATE OF TEXAS

COUNTY OF BRAZOS

This instrument was acknowledged before me on the 4th day of May, 2012 by JAMES B. STEWART, Managing Member of Starfish Development Group, L.L.C., General Partner of LAKERIDGE LIVING, L.P., a Texas limited partnership, on behalf of said partnership, in the capacity therein stated.



Lisa Anthony

Notary Public, State of Texas

RECORDING PAID FOR BY: HLEP 100107
AFTER RECORDING RETURN TO:

CULLY LIPSEY

PREPARED IN THE LAW OFFICE OF:
HOELSCHER, LIPSEY, ELMORE, & POOLE, P.C.
1021 University Drive East
College Station, Texas 77840

WCL\DECL\LAKERIDGE LIVING\SECOND AMEND.PHASE 2A (1a)

EXHIBIT "A"

Doc Bk Vol Ps
01119187 DR 10659 80



Landesign Services, Inc.

555 Round Rock West Drive
Bldg. D, Suite 170
Round Rock, Texas 78681
512-238-7901 office
512-238-7902 fax

EXHIBIT "A" METES AND BOUNDS OF PHASE 2A

BEING 1.613 ACRES (70,260 SQ. FT.) OF LAND, SURVEYED BY LANDESIGN SERVICES, INC., OUT OF THE CRAWFORD BURNET SURVEY, ABSTRACT NO. 7, BRAZOS COUNTY, TEXAS, AND BEING A PORTION OF LOT 1R, BLOCK 1, REPLAT OF LAKERIDGE SUBDIVISION A SUBDIVISION OF RECORD IN DOCUMENT NUMBER 1069935 OF THE OFFICIAL PUBLIC RECORDS OF BRAZOS COUNTY, TEXAS, AND BEING MORE PARTICULARLY DESCRIBED BY METES AND BOUNDS AS FOLLOWS:

COMMENCING at a 1/2 inch iron rebar with cap marked "LANDESIGN" found in the southeast corner of said Lot 1R and the northwest intersection of Jones-Butler Road (90 foot R.O.W.) and Harvey Mitchell Parkway (F.M. 2818) (R.O.W. Varies);

THENCE with the existing north right-of-way line of Harvey Mitchell Parkway and the south line of said Lot 1R the following three (3) courses:

1. South 88°18'02" West a distance of 37.33 feet to a 1/2 inch iron rebar with cap marked "LANDESIGN" found;
2. South 88°18'02" West a distance of 228.91 feet to a concrete monument found;
3. South 83°48'02" West a distance of 25.94 feet to the POINT OF BEGINNING;

THENCE continuing along the north right-of-way line of Harvey Mitchell Parkway and the south line of said Lot 1R the following two (2) courses:


1. South 83°48'02" West a distance of 200.36 feet to a concrete monument found;
2. South 83°14'02" West a distance of 9.20 feet to a calculated point;


THENCE crossing through said Lot 1R the following fifteen (15) courses:

1. North 04°06'10" East a distance of 70.20 feet to a calculated point;
2. North 83°46'56" East a distance of 16.91 feet to a calculated point;
3. North 22°42'06" West a distance of 132.34 feet to a calculated point;
4. North 29°04'36" West a distance of 152.40 feet to a calculated point;
5. North 46°54'13" West a distance of 12.85 feet to a calculated point;

6. North 57°21'57" East a distance of 55.27 feet to calculated point;
7. South 32°38'16" East a distance of 22.38 feet to a calculated point;
8. North 57°56'09" East a distance of 64.97 feet to a calculated point;
9. North 33°36'17" West a distance of 7.00 feet to a calculated point;
10. North 60°57'40" East a distance of 41.17 feet to a calculated point;
11. South 27°33'39" East a distance of 63.02 feet to a calculated point;
12. North 60°57'40" East a distance of 21.93 feet to a calculated point;
13. South 27°00'36" East a distance of 134.09 feet to a calculated point;
14. South 22°31'04" East a distance of 166.31 feet to a calculated point;
15. South 01°59'05" East a distance of 66.18 feet to the POINT OF BEGINNING;

This parcel contains 1.613 acres (70,260 sq. ft.) of land, more or less, out of the CRAWFORD BURNET SURVEY, Abstract No. 7, Brazos County, Texas. Description prepared from an on-the-ground survey made during January, 2007. All bearings are based on the Texas State Plane Coordinate System, Central Zone (NAD 83).

 25 AUG 11
 Date
 Joseph Beavers
 Registered Professional Land Surveyor
 State of Texas No. 4938.



Project Number: 135-09-1
 L:\17 AC FM 2818\FNOTES\Lakeridge Ph 2A.doc

Exhibit A
 Page 2 of 5 Pages

Filed for Record in:
 BRAZOS COUNTY

On: May 04, 2012 at 03:42P

As a
 Recordings

Document Number: 01119187

Amount 48.00

Receipt Number - 437266

By:
 Ashlie Peters

STATE OF TEXAS COUNTY OF BRAZOS
 I hereby certify that this instrument was
 filed on the date and time stamped hereon by me
 and was duly recorded in the volume and page
 of the Official Public records of:


BRAZOS COUNTY

as stamped hereon by me.
 May 04, 2012

Karen McQueen, Brazos County Clerk
 BRAZOS COUNTY

SKETCH

SCALE IN FEET



BEARING BASIS: ALL BEARINGS ARE BASED ON THE TEXAS STATE PLANE COORDINATE SYSTEM, CENTRAL ZONE (NAD 83)


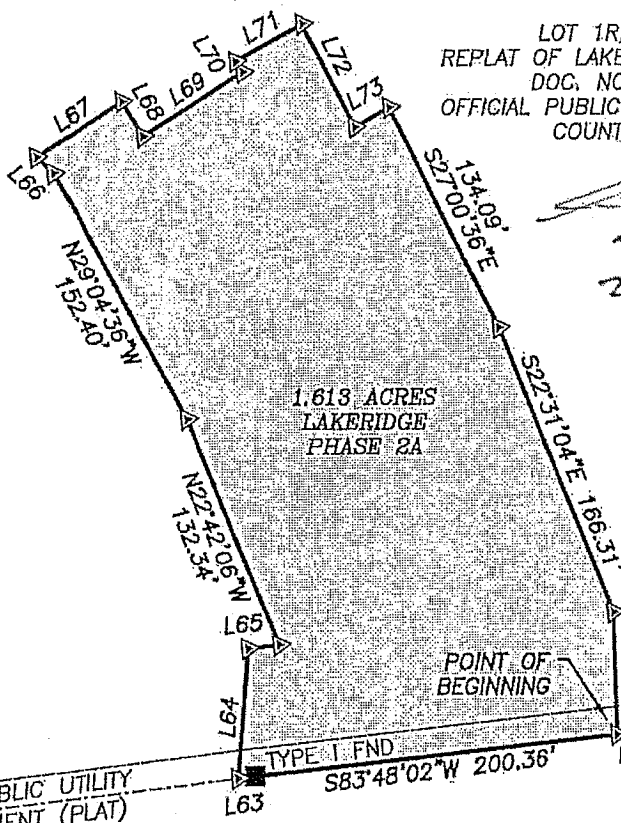
LEGEND

- 1/2" IRON REBAR FOUND (unless noted otherwise)
- ▲ CALCULATED POINT
- CONCRETE MONUMENT FOUND (TYPE I)

NUMBER	DIRECTION	DISTANCE
L63	S83°14'02"W	9.20'
L64	N04°06'10"E	70.20'
L65	N83°46'56"E	16.91'
L66	N46°54'13"W	12.85'
L67	N57°21'57"E	55.27'
L68	S32°38'16"E	22.38'
L69	N57°56'09"E	64.97'
L70	N33°36'17"W	7.00'
L71	N60°57'40"E	41.17'
L72	S27°33'39"E	63.02'
L73	N60°57'40"E	21.93'
L74	S01°59'05"E	66.18'
L75	S83°48'02"W	25.94'

CRAWFORD BURNET SURVEY
ABSTRACT NO. 7

LOT 1R, BLOCK 1
REPLAT OF LAKERIDGE SUBDIVISION
DOC. NO. 1069935
OFFICIAL PUBLIC RECORDS BRAZOS
COUNTY, TEXAS



15' PUBLIC UTILITY EASEMENT (PLAT)
S22°03'44"E 289.62'
JONES-BUTLER ROAD
90' R.O.W.

POINT OF COMMENCEMENT

POINT OF BEGINNING

15' PUBLIC UTILITY EASEMENT (PLAT)

HARVEY MITCHELL PARKWAY (FM 2818)
R.O.W. VARIES

JOB NUMBER: 135-09-1	DATE: 08/22//2011
PROJECT NAME: 17 AC FM 2818	
DRAWING NAME: 03102ESMT2A.DWG	
DRAWING FILE PATH: L:\17 AC FM 2818\DWGS	
FIELDNOTE FILE PATH: L:\17 AC FM 2818\FNOTES	
RPLS: JB	TECH: HAS
PARTY CHIEF:	CHK BY: JB
SHEET 3 of 3	FIELDBOOKS:
	SCALE: 1" = 100'




LANDESIGN SERVICES, INC.
512-238-7901
555 ROUND ROCK WEST DR.
BUILDING D, SUITE 170
ROUND ROCK, TEXAS 78681

Exhibit "A"

Page 3 of 5 Pages

EXHIBIT "A"

Doc 01119187 Bk OR 10659 Vol 83 Pg 83



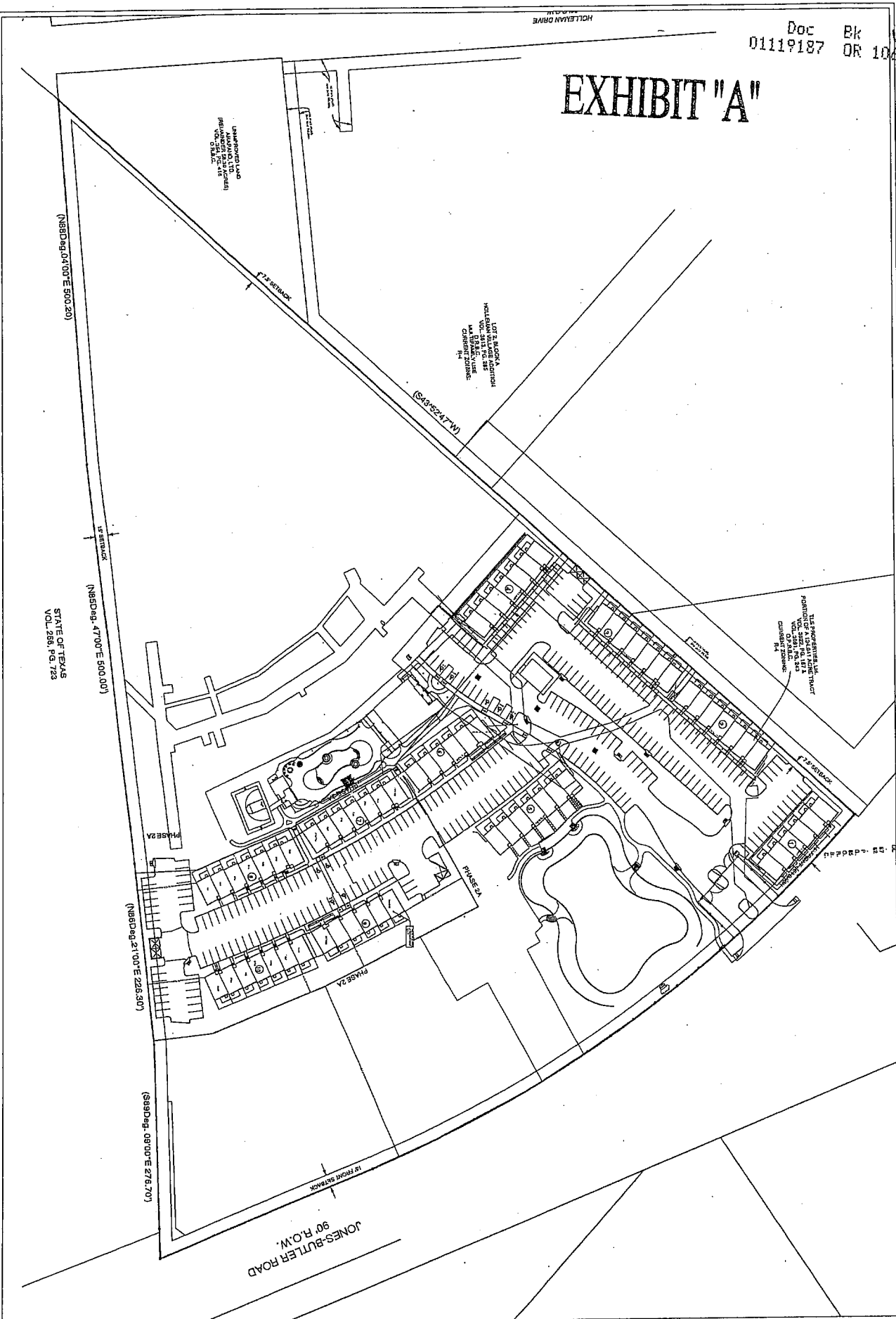
NOTE: The new construction units available for sale or lease are the numbered Phase 2 units. Several Phase 1 units (Bldg 1-6) are also available for lease.

PHASE 2A

Lakeridge TOWNHOMES

Floorplan Key	
569 sqft / 1 Bdrm - 1 Bath	260 sqft / 2 Bdrm - 2.5 Bath
1836 sqft / 4 Bdrm - 4.5 Bath	1857 sqft / 4 Bdrm - 4.5 Bath
1633 sqft / 3 Bdrm - 3.5 Bath	

EXHIBIT "A"



DRAWINGS PROVIDED BY: Starfish Development Group 1158 Jones Butler Rd College Station, TX 77840	PROJECT DESCRIPTION: PHASE 2A BUILDINGS AND BOUNDARIES	SHEET TITLE: PHASE 2A SITE PLAN	NO. DESCRIPTION BY DATE		
DATE: 4/23/2012	SCALE: 1" = 50'	SHEET: A-1			

EXHIBIT "B"
 TO
 SECOND AMENDED DECLARATION OF
 LAKERIDGE TOWNHOMES, A CONDOMINIUM

PERCENT INTEREST CHART

<u>Bldg. No.</u>	<u>Unit No. On Plans</u>	<u>Percent Interest</u>
7	701	3.2258
7	702	3.2258
7	703	3.2258
7	704	3.2258
7	705	3.2258
7	706	3.2258
7	707	3.2258
7	708	3.2258
7	709	3.2258
8	801	3.2258
8	802	3.2258
8	803	3.2258
8	804	3.2258
8	805	3.2258
8	806	3.2258
8	807	3.2258
9	901	3.2258
9	902	3.2258
9	903	3.2258
9	904	3.2258
9	905	3.2258
9	906	3.2258
9	907	3.2258
9	908	3.2258
10	1001	3.2258
10	1002	3.2258
10	1003	3.2258
10	1004	3.2258
10	1005	3.2258
10	1006	3.2258
10	1007	3.2258

Exhibit "B"
 Page of Pages

COPY

Filed for Record in:
BRAZOS COUNTY

On: Feb 08, 2013 at 03:55P

As a
**THIRD AMENDED DECLARATION OF LAKERIDGE TOWNHOMES,
A CONDOMINIUM**

Document Number: 01145625

This Third Amended Declaration is made this 7 day of Feb 2013, Amount 64.00

Receipt Number - 461161

2013 by LAKERIDGE LIVING, L.P., a Texas limited partnership (Declarant) pursuant to the Texas Uniform Condominium Act, Chapter 82, Property Code of the State of Texas (the Act).

RECITALS

1. Declarant is the owner in fee simple of certain real estate situated in the City of College Station, County of Brazos, and State of Texas, more particularly described on Exhibit "A" attached hereto and made a part hereof, together with all buildings and improvements now or hereafter constructed or located thereon, and all rights, privileges, easements, and appurtenances belonging to or in any way pertaining to said real estate; and
2. Declarant filed a First Restated and Amended Declaration of Lakeridge Townhomes, A Condominium dated July 8, 2010 in Volume 9722, Page 1 of the Official Records of Brazos County, Texas; an Amended Declaration of Lakeridge Townhomes, a Condominium dated May 9, 2011 in Volume 10148, Page 173, Official Records of Brazos County, Texas; and a Second Amended Declaration of Lakeridge Townhomes, a Condominium dated May 4, 2012, in Volume 10659, Page 77, Official Records of Brazos County, Texas (collectively called "the Declaration"). The Declaration designated Phase 1A, 1B and 2A, as property submitted to the Act, but reserved unsubmitted portions of Phase 2 (to be called 2B), and Phases 3 and 4 as Additional Real Estate, as units which "Need Not Be Built".
3. Declarant reserved the development rights under the Act, and desires to exercise the development rights under Section 82.06(o) of the Act for the purpose of submitting a portion of the Additional Real Estate to the Act.

Now, therefore, Declarant, as the owner of the Additional Real Estate, hereby declares as follows:

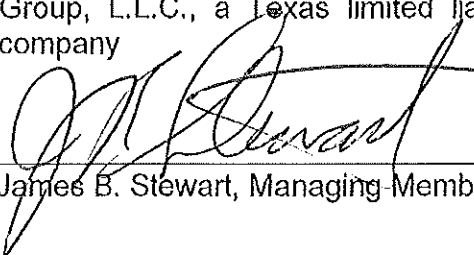
1. The Declaration is hereby adopted with respect to a portion of the Additional Real Estate. Phase 2B now "Must Be Built" and the plat attached as Exhibit "A" is hereby amended to that extent, showing Phase 2B to be added, and the Units to be located therein (the Added Portion). Phases 3 and 4 shall remain as phases which "Need Not Be Built". Phases 1A, 1B, 2A and 2B are also described by metes and bounds in Exhibit "A".

2. The Added Portion of the Additional Real Estate is hereby submitted to the Act, and the Added Portion of the Additional Real Estate is hereby included within Lakeridge Townhomes. The Added Portion of the Additional Real Estate shall be designated as Phase 2B.
3. Declarant, pursuant to the Act, hereby further establishes a plan of condominium ownership for the Condominium, and does hereby divide the property into four phases (Phase 1A, Phase 1B, Phase 2A and Phase 2B), with such phases hereby divided into 112 units, and does hereby designate all such Units for separate ownership, subject to the provisions of Section 2.4 of the Declaration.
4. The Units are hereby designated by the numbers shown on the attached Exhibit "B", and allocations to each Unit of a percentage of undivided interest in the Common Elements and of a percentage of the Common Expenses are as stated on Exhibit "B". The allocation of undivided interest in the Common Elements and of the Common Expenses has been determined by a ratio formulated upon the relation that each Unit bears to the total number of Units. The votes are equally allocated to all Units with each Unit Owner having one vote for each Unit owned.
5. Except as provided herein, the Declaration is not amended. As provided herein, the Added Portion of the Additional Real Estate is now fully subject to all of the terms and provisions of the Declaration. The units and unit allocations of units created by the Declaration are amended as provided in Exhibit "B".

Signed to be effective on the date stated above.

LAKERIDGE LIVING, L.P., a Texas limited partnership, acted for herein by its General Partner, Starfish Development Group, L.L.C., a Texas limited liability company

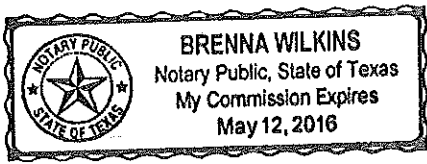
BY:


James B. Stewart, Managing Member

STATE OF TEXAS

COUNTY OF BRAZOS

This instrument was acknowledged before me on the 7 day of February, 2013 by JAMES B. STEWART, Managing Member of Starfish Development Group, L.L.C., General Partner of LAKERIDGE LIVING, L.P., a Texas limited partnership, on behalf of said partnership, in the capacity therein stated.



Brenna Wilkins
Notary Public, State of Texas

RECORDING PAID FOR BY: HLEP 100107
AFTER RECORDING RETURN TO:

CULLY LIPSEY

PREPARED IN THE LAW OFFICE OF:
HOELSCHER, LIPSEY, ELMORE, & POOLE, P.C.
1021 University Drive East
College Station, Texas 77840

WCL\DECL\LAKERIDGE LIVING\THIRD AMEND PHASE 2B (vsj)

EXHIBIT "A"



Landesign Services, Inc.

555 Round Rock West Drive
Bldg. D, Suite 170
Round Rock, Texas 78681
512-238-7901 office
512-238-7902 fax

EXHIBIT "A" METES AND BOUNDS OF PHASE 2B

BEING 1.769 ACRES (76,600 SQ. FT.) OF LAND, SURVEYED BY LANDESIGN SERVICES, INC., OUT OF THE CRAWFORD BURNET SURVEY, ABSTRACT NO. 7, BRAZOS COUNTY, TEXAS, AND BEING A PORTION OF LOT 1R, BLOCK 1, REPLAT OF LAKERIDGE SUBDIVISION A SUBDIVISION OF RECORD IN DOCUMENT NUMBER 1069935 OF THE OFFICIAL PUBLIC RECORDS OF BRAZOS COUNTY, TEXAS, AND BEING MORE PARTICULARLY DESCRIBED BY METES AND BOUNDS AS FOLLOWS:

COMMENCING at a 1/2 inch iron rebar with cap marked "LANDESIGN" set in the northwest line of said Lot 1R and the southeast line of Lot 2, Block A, Holleman Village Addition, a subdivision in Brazos County, Texas recorded in Volume, 3613, Page 285 of the Deed Records of Brazos County, Texas from which a 1/2 inch iron rebar found in the southwest right of way line of Jones-Butler Road (90 foot R.O.W.) for the most easterly corner of said Lot 2, Block A, Holleman Village Addition and the most westerly corner of a called 0.38 acre tract of land conveyed to the City of College Station, Texas in Warranty Deed recorded in Volume 5064, Page 67 of the Official Public Records of Brazos County, Texas bears North 41°28'12" East a distance of 5.00 feet;

THENCE South 41°28'12" West with the northwest line of said Lot 1R and the southeast line of said Lot 2 a distance of 546.89 feet to a calculated point from which a 1/2 inch iron rebar with cap marked "LANDESIGN" found in the north right of way line of Harvey Mitchell Parkway (FM 2818)(R.O.W width varies) at its intersection with the northwest line of said Lot 1R, being the southeast corner of a remainder of a called 58.30 acre tract of land conveyed to ARAPAHO, LTD. in Warranty Deed recorded in Volume 354, Page 416 of the Deed Records of Brazos County, Texas, bears South 41°28'12" West a distance of 806.80 feet;

THENCE South 47°37'55" East crossing through said Lot 1R a distance of 156.64 feet to the POINT OF BEGINNING;

THENCE continuing to cross Lot 1R the following eight (8) courses:

1. South 47°38'11" East a distance of 67.06 feet to a calculated point;
2. South 15°23'34" East a distance of 8.71 feet to a calculated point;
3. South 40°27'07" East a distance of 133.53 feet to a calculated point;
4. South 24°38'19" East a distance of 145.62 feet to a calculated point;
5. North 83°14'02" East a distance of 89.31 feet to a calculated point;
6. South 22°42'06" East a distance of 61.56 feet to a calculated point;


7. South 83°46'56" West a distance of 16.91 feet to a calculated point;
8. South 04°06'10" West a distance of 70.20 feet to a calculated point in the existing north right-of-way line of Harvey Mitchell Parkway (F.M. 2818) (R.O.W. Varies) and the south line of said Lot 1R, from which a concrete monument found bears North 83°14'02" East a distance of 9.20 feet;

THENCE South 83°14'02" West with the existing north right-of-way line of Harvey Mitchell Parkway and the south line of said Lot 1R a distance of 248.78 feet to a calculated point from which a concrete monument found bears South 83°14'02" West a distance of 242.01 feet;


THENCE crossing through said Lot 1R the following thirteen (13) courses:

1. North 09°58'56" West a distance of 69.11 feet to a calculated point;
2. North 83°14'02" East a distance of 62.40 feet to a calculated point;
3. Along a non-tangent curve to the left, having a radius of 401.50 feet, a delta angle of 09°44'04", a length of 68.21 feet and a chord which bears North 15°42'59" West a distance of 68.13 feet to a calculated point;
4. South 68°46'58" West a distance of 51.41 feet to a calculated point;
5. North 31°33'41" West a distance of 129.21 feet to a calculated point;
6. North 49°54'39" East a distance of 48.40 feet to a calculated point;
7. Along a non-tangent curve to the left, having a radius of 225.45 feet, a delta angle of 19°49'17", a length of 225.45 feet and a chord which bears North 49°45'18" West a distance of 77.61 feet to a calculated point;
8. North 39°09'59" West a distance of 31.10 feet to a calculated point;
9. North 87°32'19" West a distance of 11.32 feet to a calculated point;
10. North 02°27'41" East a distance of 25.00 feet to a calculated point;
11. South 87°32'19" East a distance of 11.97 feet to a calculated point;
12. North 42°09'57" East a distance of 24.14 feet to a calculated point;
13. North 50°14'16" East a distance of 84.80 feet to the POINT OF BEGINNING;

This parcel contains 1.759 acres (76,600 sq. ft.) of land, more or less, out of the CRAWFORD BURNET SURVEY, Abstract No. 7, Brazos County, Texas. Description prepared from an on-the-ground survey made during January, 2007. All bearings are based on the Texas State Plane Coordinate System, Central Zone (NAD 83).


 Joseph Beavers
 Registered Professional Land Surveyor
 State of Texas No. 4938

25 Aug 11
 Date



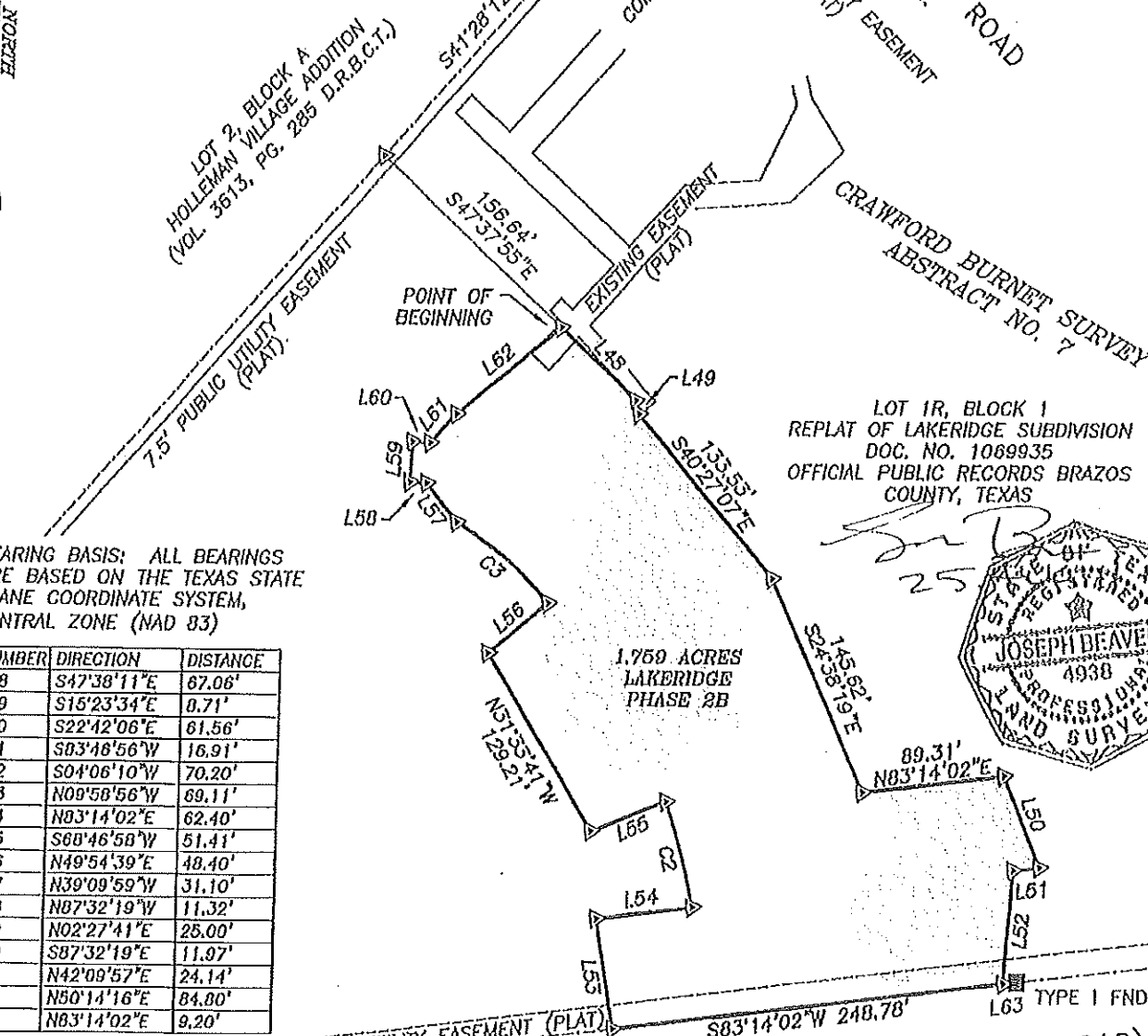
Project Number: 135-09-1
 L:\17 AC FM 2818\FNOTES\Lakeridge Ph 2B.doc

SKETCH

LEGEND

- ⊙ 1/2" IRON REBAR FOUND (unless noted otherwise)
- △ CALCULATED POINT
- CONCRETE MONUMENT FOUND (TYPE I)

SCALE IN FEET



LOT 1R, BLOCK 1
REPLAT OF LAKERIDGE SUBDIVISION
DOC. NO. 1068935
OFFICIAL PUBLIC RECORDS BRAZOS
COUNTY, TEXAS



BEARING BASIS: ALL BEARINGS
ARE BASED ON THE TEXAS STATE
PLANE COORDINATE SYSTEM,
CENTRAL ZONE (NAD 83)

NUMBER	DIRECTION	DISTANCE
L48	S47°38'11"E	67.06'
L49	S15°23'34"E	0.71'
L50	S22°42'06"E	61.56'
L51	S03°48'56"W	16.91'
L52	S04°06'10"W	70.20'
L53	N09°58'56"W	69.11'
L54	N03°14'02"E	62.40'
L55	S68°46'58"W	51.41'
L56	N49°54'39"E	48.40'
L57	N39°09'59"W	31.10'
L58	N07°32'19"W	11.32'
L59	N02°27'41"E	25.00'
L60	S87°32'19"E	11.97'
L61	N42°09'57"E	24.14'
L62	N50°14'16"E	84.80'
L63	N03°14'02"E	9.20'

NUMBER	Delta	Radius	Length	Chord Bearing	Chord Length
C2	09°44'04"	401.50	68.21	N15°42'59"W	68.13
C3	19°49'17"	225.45	77.99	N49°45'18"W	77.61

JOB NUMBER: 135-09-1 DATE: 08/22//2011

PROJECT NAME: 17 AC FM 2818

DRAWING NAME: 03102ESMT2B.DWG

DRAWING FILE PATH:
L:\17 AC FM 2818\DWGS

FIELDNOTE FILE PATH:
L:\17 AC FM 2818\FNOTES

RPLS: JB TECH: HAS PARTYCHIEF: CHK BY: JB

SHEET 3 of 3 FIELDBOOKS: SCALE: 1" = 100'

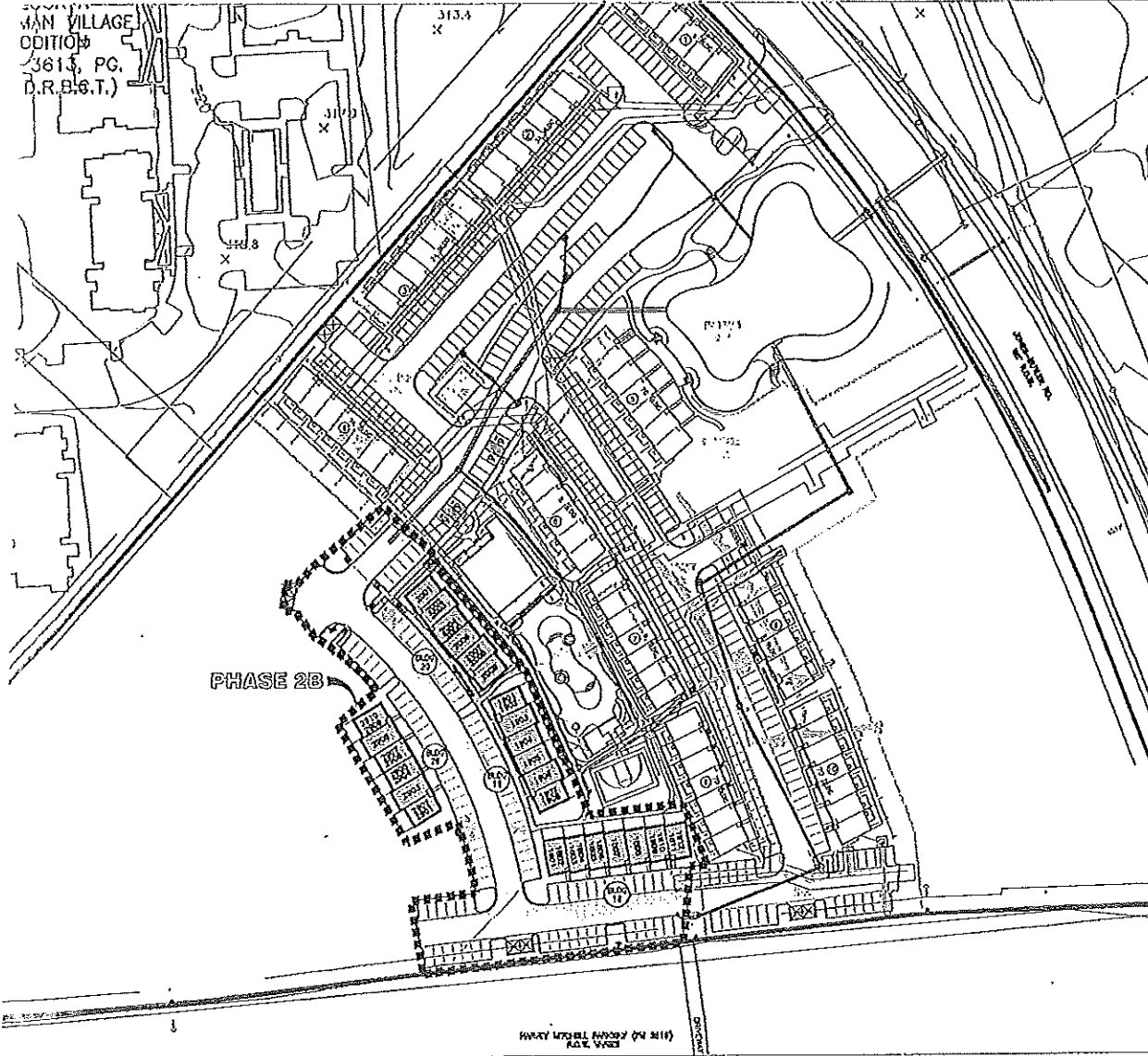


LANDESIGN SERVICES, INC.

512-298-7001
555 ROUND ROCK WEST DR.
BUILDING D, SUITE 170
ROUND ROCK, TEXAS 78681

Exhibit "A"
Page 3 of 4 Pages

MAN VILLAGE
 ADDITION
 3813, PG.
 D.R.B.(6.T.)



For Information Review Only
 These documents are not
 to be used for bidding,
 or permit purposes.
 Prepared by:
 J.M.C. Inc.
 Job No. 20040

REVISIONS
 11/15/07, 2013
 01/24/08 BY J.M.C.
 02/17/08, V.S.B.



T. 979.260.6983
 F. 979.260.3584
 TX 75047-1643
 111 UNIVERSITY DR. E. SUITE 204
 COLLEGE STATION, TX 77840

PLANS & BOOK PRODUCTS IN
 2-D, 3-D, 4-D, 5-D, 6-D, 7-D, 8-D, 9-D
 10-D, 11-D, 12-D, 13-D, 14-D, 15-D
 16-D, 17-D, 18-D, 19-D, 20-D

PHASE 2B BUILDINGS
 AND BOUNDARIES
 LAKERIDGE TOWNHOMES

A-1

EXHIBIT "B"
TO
THIRD AMENDED DECLARATION OF
LAKERIDGE TOWNHOMES, A CONDOMINIUM

PERCENT INTEREST CHART

<u>Bldg. No.</u>	<u>Unit No. On Plans</u>	<u>Percent Interest.</u>
1	101	0.8928
1	102	0.8928
1	103	0.8928
1	104	0.8928
1	105	0.8928
1	106	0.8928
2	201	0.8928
2	202	0.8928
2	203	0.8928
2	204	0.8928
2	205	0.8928
2	206	0.8928
2	207	0.8928
3	301	0.8928
3	302	0.8928
3	303	0.8928
3	304	0.8928
3	305	0.8928
3	306	0.8928
3	307	0.8928

<u>Bldg. No.</u>	<u>Unit No. On Plans</u>	<u>Percent Interest</u>
4	401	0.8928
4	402	0.8928
4	403	0.8928
4	404	0.8928
4	405	0.8928
4	406	0.8928
4	407	0.8928
5	501	0.8928
5	502	0.8928
5	503	0.8928
5	504	0.8928
5	505	0.8928
5	506	0.8928
5	507	0.8928
6	601	0.8928
6	602	0.8928
6	603	0.8928
6	604	0.8928
6	605	0.8928
6	606	0.8928
6	607	0.8928
6	608	0.8928

<u>Bldg. No.</u>	<u>Unit No. On Plans</u>	<u>Percent Interest</u>
7	701	0.8928
7	702	0.8928
7	703	0.8928
7	704	0.8928
7	705	0.8928
7	706	0.8928
7	707	0.8928
7	708	0.8928
7	709	0.8928
8	801	0.8928
8	802	0.8928
8	803	0.8928
8	804	0.8928
8	805	0.8928
8	806	0.8928
8	807	0.8928
9	901	0.8928
9	902	0.8928
9	903	0.8928
9	904	0.8928
9	905	0.8928
9	906	0.8928
9	907	0.8928
9	908	0.8928

<u>Bldg. No.</u>	<u>Unit No. On Plans</u>	<u>Percent Interest</u>
10	1001	0.8928
10	1002	0.8928
10	1003	0.8928
10	1004	0.8928
10	1005	0.8928
10	1006	0.8928
10	1007	0.8928
18	1801	0.8928
18	1802	0.8928
18	1803	0.8928
18	1804	0.8928
18	1805	0.8928
18	1806	0.8928
18	1807	0.8928
18	1808	0.8928
18	1809	0.8928
18	1810	0.8928
18	1811	0.8928
18	1812	0.8928
19	1901	0.8928
19	1902	0.8928
19	1903	0.8928
19	1904	0.8928
19	1905	0.8928

<u>Bldg. No.</u>	<u>Unit No. On Plans</u>	<u>Percent Interest</u>
19	1906	0.8928
19	1907	0.8928
19	1908	0.8928
20	2001	0.8928
20	2002	0.8928
20	2003	0.8928
20	2004	0.8928
20	2005	0.8928
20	2006	0.8928
20	2007	0.8928
20	2008	0.8928
20	2009	0.8928
29	2901	0.8928
29	2902	0.8928
29	2903	0.8928
29	2904	0.8928
29	2905	0.8928
29	2906	0.8928
29	2907	0.8928
29	2908	0.8928
29	2909	0.8928
29	2910	0.8928



Office of the Secretary of State

CERTIFICATE OF FILING OF

THE OWNERS ASSOCIATION OF LAKERIDGE CONDOMINIUM, INC.
File Number: 801292097


The undersigned, as Secretary of State of Texas, hereby certifies that a Certificate of Formation for the above named Domestic Nonprofit Corporation has been received in this office and has been found to conform to the applicable provisions of law.

ACCORDINGLY, the undersigned, as Secretary of State, and by virtue of the authority vested in the secretary by law, hereby issues this certificate evidencing filing effective on the date shown below.

The issuance of this certificate does not authorize the use of a name in this state in violation of the rights of another under the federal Trademark Act of 1946, the Texas trademark law, the Assumed Business or Professional Name Act, or the common law.

Dated: 07/09/2010

Effective: 07/09/2010



A handwritten signature in black ink, appearing to read "Hope Andrade".

Hope Andrade
Secretary of State

JUL 09 2010

Corporations Section

CERTIFICATE OF FORMATION

OF

**THE OWNERS ASSOCIATION OF LAKERIDGE
CONDOMINIUM, INC., A Texas Nonprofit Corporation**

I, the undersigned natural person over the age of eighteen years, acting as incorporator of a corporation under Chapter 22 of the Texas Business Organizations Code, do hereby adopt the following Certificate of Formation for such corporation:

ARTICLE 1
ASSOCIATION

The corporation shall be, mean, and constitute the unit owners' association, organized pursuant to Section 82.101, Texas Uniform Condominium Act, which is defined as the "**Association**" in the "DECLARATION OF LAKERIDGE TOWNHOMES, A CONDOMINIUM" recorded or to be recorded the Official Records of Brazos County, Texas, as amended from time to time (the "**declaration**"), with respect to certain real property located in the City of College Station, Brazos County, Texas, and described in the declaration.

ARTICLE 2
NAME

The name of the Association is THE OWNERS ASSOCIATION OF LAKERIDGE CONDOMINIUM, INC.

ARTICLE 3
NONPROFIT

The Association is a nonprofit corporation, organized pursuant to Chapter 22 of the Texas Business Organizations Code.

ARTICLE 4
DURATION

The duration of the Association shall be perpetual.

ARTICLE 5
PURPOSES

The general purposes for which the Association is formed are to exercise the rights and powers and to perform the duties and obligations of the Association, in accordance with the declaration, the bylaws of the Association, and State law, including the Uniform Condominium Act, as each may be amended from time to time.

ARTICLE 6
POWERS

In furtherance of its purposes, the Association shall have the following powers which, unless indicated otherwise by these articles, the declaration, the bylaws, or State law, may be exercised by the board of directors:

1. All rights and powers conferred upon nonprofit corporations by State law in effect from time to time;
2. All rights and powers conferred upon condominium associations by State law, including the Uniform Condominium Act, in effect from time to time; and
3. All powers necessary, appropriate, or advisable to perform any purpose or duty of the Association as set out in these articles, the bylaws, the declaration, or State law.

ARTICLE 7
MEMBERSHIP

The Association shall be a non-stock membership corporation. The declaration and bylaws shall determine the number and qualifications of members of the Association; the classes of membership, if any; the voting rights and other privileges of membership; and the obligations and liabilities of members. Cumulative voting is not allowed.

ARTICLE 8
MANAGEMENT BY BOARD

The management and affairs of the Association shall be vested in the board of directors, except for those matters expressly reserved to others in the declaration and bylaws. The bylaws shall determine the number and qualification of directors; the term of office of directors; the methods of electing, removing, and replacing directors; and the methods of holding a board meeting and obtaining consents.

ARTICLE 9
LIMITATIONS ON LIABILITY

a. Except as provided in Paragraph b below, an officer or director of the Association is not liable to the Association or its members for monetary damages for acts or omissions that occur in the person's capacity as an officer or director, except to the extent a person is found liable for (i) a breach of the officer or director's duty of loyalty to the Association or its members; (ii) an act or omission not in good faith that constitutes a breach of duty of the officer or director to the Association; (iii) an act or omission that involves intentional misconduct or a knowing violation of the law; (iv) a transaction from which the officer or director receives an improper benefit, whether or not the benefit resulted from an action taken within the scope of the person's office; or (v) an act or omission for which the liability of an officer or director is expressly provided by an applicable statute. The liability of officers and directors of the Association may also be limited by the Charitable Immunity and Liability Act of 1987, Chapter 84, Texas Civil Practice and Remedies Code, as amended.

b. The limitation on the liability of an officer or director does not eliminate or modify that person's liability as a member of the Association. It is intended that the liability of any member arising out of any contract made by the Association, or out of the indemnification of officers or directors, or for damages as a result of injuries arising in connection with the common elements, or for liabilities incurred by the Association, shall be limited to the same proportion in which he is liable for common expenses as a member of the Association.

ARTICLE 10
INDEMNIFICATION

Subject to the limitations and requirements of Art. 1396-2.22A of the Nonprofit Corporation Act, the Association shall indemnify a person who was, is, or is threatened to be made a named defendant or respondent in a proceeding because the person is or was an officer or director of the Association. Additionally, the Association may indemnify a person who is or was an employee, trustee, agent, or attorney of the Association, against any liability asserted against him and incurred by him in such a capacity and arising out of his status as such a person.

ARTICLE 11
AMENDMENT OF ARTICLES

These articles may be amended in accordance with the Texas Business Organizations Code, subject to the following:

1. An amendment shall not conflict with the declaration or the Uniform Condominium Act.

2. An amendment shall not impair or dilute a right granted to a person by the declaration, without that person's written consent.
3. Without member approval, the board of directors may adopt amendments permitted by Section 22.107 of the Texas Business Organizations Code.

ARTICLE 12
AMENDMENT OF BYLAWS

The bylaws of the Association shall be amended or repealed according to the amendment provision of the bylaws, which may reserve those powers to the members, exclusively.

ARTICLE 13
DISSOLUTION

The Association may be dissolved only as provided in the declaration, bylaws, and by State law. On dissolution, the assets of the Association shall be distributed in accordance with the declaration provision for distribution upon termination. If the declaration has no such provision, then in accordance with the termination provision of the Uniform Condominium Act.

ARTICLE 14
ACTION WITHOUT MEETING

Pursuant to Section 22.200 of the Texas Business Organizations Code, any action required to be taken at a meeting of the members or directors, or any action that may be taken at a meeting of the members or directors or of any committee may be taken without a meeting if a consent in writing, setting forth the action to be taken, is signed by a sufficient number of members, directors, or committee members as would be necessary to take that action at a meeting at which all of the members, directors, or members of the committee were present and voted.

ARTICLE 15
INITIAL BOARD OF DIRECTORS

The initial board shall consist of three directors who shall serve as directors until their successors shall have been elected and qualified, as provided in the bylaws. The name and address of each initial director is as follows:

Name	Address
James B. Stewart	4200 Woodland Park Court Arlington, TX 76013-5505

John R. Huffman

4624 Willow Lane
Dallas, TX 75244

Charles L. Wright, Jr.

901 Waterfall Way, Suite 405
Richardson, Texas 75080

ARTICLE 16
INITIAL REGISTERED AGENT


The name of the Association's initial registered agent is James B. Stewart. The address of its initial registered office is 4200 Woodland Park Court, Arlington, Texas 76013-5505.

ARTICLE 17
INCORPORATOR

The name and address of the incorporator is as follows:

Cully Lipsey
1021 University Drive E.
College Station, TX 77840-2120

I execute this Certificate of Formation on this 22 day of June, 2010.



CULLY LIPSEY



Office of the Secretary of State

July 12, 2010

Lawyer's Aid Service Inc
PO Box 848
Austin, TX 78767 USA

RE: THE OWNERS ASSOCIATION OF LAKERIDGE CONDOMINIUM, INC.
File Number: 801292097

It has been our pleasure to file the certificate of formation and issue the enclosed certificate of filing evidencing the existence of the newly created nonprofit corporation.

Nonprofit corporations do not automatically qualify for an exemption from federal and state taxes. Shortly, the Comptroller of Public Accounts will be contacting the corporation at its registered office for information that will assist the Comptroller in setting up the franchise tax account for the corporation. Information about franchise tax, and contact information for the Comptroller's office, is available on their web site at <http://window.state.tx.us/taxinfo/franchise/index.html>. For information on state tax exemption, including applications and publications, visit the Comptroller's Exempt Organizations web site at <http://window.state.tx.us/taxinfo/exempt/index.html>. Information on exemption from federal taxes is available from the Internal Revenue Service web site at www.irs.gov.

Nonprofit corporations do not file annual reports with the Secretary of State, but do file a report not more often than once every four years as requested by the Secretary. It is important for the corporation to continuously maintain a registered agent and office in Texas as this is the address to which the Secretary of State will send a request to file a periodic report. Failure to maintain a registered agent or office in Texas, failure to file a change to the agent or office information, or failure to file a report when requested may result in the involuntary termination of the corporation. Additionally, a nonprofit corporation will file documents with the Secretary of State if the corporation needs to amend one of the provisions in its certificate of formation. If we can be of further service at any time, please let us know.

Sincerely,

Corporations Section
Business & Public Filings Division
(512) 463-5555
Enclosure

Come visit us on the internet at <http://www.sos.state.tx.us/>

**BYLAWS
OF
THE OWNERS ASSOCIATION
OF LAKERIDGE CONDOMINIUM, INC.**

**INDEX TO BYLAWS OF
THE OWNERS ASSOCIATION
OF LAKERIDGE CONDOMINIUM, INC.**

ARTICLE I.

Name, Membership, Applicability and Definitions

1.1	Name	1
1.2	Membership	1
1.3	Definitions	1

ARTICLE II.

Association: Meetings, Quorum, Voting, Proxies

2.1	Place of Meetings	1
2.2	Annual Meeting	1
2.3	Substitute Annual Meetings	1
2.4	Special Meeting	1
2.5	Notice of Meetings	2
2.6	Quorum	2
2.7	Voting Rights	2
2.8	Majority Vote	2
2.9	Proxies	3
2.10	Waiver of Notice	3
2.11	Informal Action by Unit Owners	3

ARTICLE III.

Executive Board

3.1	Number	3
3.2	Initial Members	3
3.3	Election	4
3.4	Term and Qualification	5
3.5	Removal	5
3.6	Vacancies	5
3.7	Compensation	6
3.8	Executive Committees	6
3.9	Power and Duties	6
3.10	Managing Agent	8
3.11	Duties of Declarant	9

ARTICLE IV.
Meetings of Directors

4.1	Organizational Meeting	10
4.2	Regular Meeting	10
4.3	Special Meetings	11
4.4	Notice of Meetings	11
4.5	Waiver of Notice	11
4.6	Quorum	11
4.7	Manner of Acting	11
4.8	Organization	11
4.9	Informal Action of Board	11
4.10	Minutes	12
4.11	Liability of the Board and Officers	12

ARTICLE V.
Officers

5.1	Number	12
5.2	Election and Term	12
5.3	Removal	12
5.4	Compensation	13
5.5	Chairman of the Board	13
5.6	Vice Chairman	13
5.7	Secretary	13
5.8	Treasurer	13
5.9	Assistant Secretaries and Treasurers	13

ARTICLE VI.
Operation of the Property

6.1	Initial Assessment	14
6.2	Assessment and Determination of Common Expenses	14
6.3	Payment of Assessments	15
6.4	Special Assessments	15
6.5	Collection of Assessments	16
6.6	Default in Payment of Assessment	16
6.7	Lien and Personal Obligation	16
6.8	Priority of Assessment Lien	17
6.9	Foreclosure of Liens for Unpaid Assessments	17
6.10	Statement of Common Expenses	17
6.11	Abatement and Enjoinment of Violations by Unit Owners	18
6.12	Maintenance and Repair	18
6.13	Restrictions on Unit Owners	19
6.14	Duty to Report	19

6.15	Additions, Alterations or Improvements by the Association	19
6.16	Additions, Alterations or Improvements by Unit Owners	19
6.17	Use of Common Elements and Facilities	20
6.18	Right of Access	20
6.19	Rules of Conduct	20
6.20	Remedies Cumulative	20
6.21	Nonwaiver of Remedies	20

ARTICLE VII.
Records and Audits

7.1	Reports	21
7.2	Common Expense Funds	21
7.3	Audits	22

ARTICLE VIII.
Amendments to Bylaws

8.1	Notice	22
8.2	Adoption	22
8.3	Limitation	22
8.4	Execution and Recording	23

ARTICLE IX.
Condemnation

9.1	General	23
9.2	Common Elements	23
9.3	Units	24
9.4	Termination	24

ARTICLE X.
Miscellaneous

10.1	Ad Valorem Taxes	24
10.2	Notification to Mortgagees	24
10.3	Severability	25
10.4	Successors Bound	25
10.5	Gender, Singular, Plural	25
10.6	Principal Office--Registered Office	25
10.7	Other Offices	25
10.8	Seal	25
10.9	Fiscal Year	25

**BYLAWS OF
THE OWNERS ASSOCIATION
OF LAKERIDGE CONDOMINIUM, INC.**

ARTICLE I.

Name, Membership, Applicability and Definitions

- 1.1 **Name.** The name of the Association shall be THE OWNERS ASSOCIATION OF LAKERIDGE CONDOMINIUM, INC. (hereinafter sometimes referred to as the "Association").
- 1.2 **Membership.** All Unit Owners, as that term is defined in the Declaration of University Place, A Condominium, shall be members of the Association and the terms of the above referenced Declaration which pertain to membership are specifically incorporated herein by reference.
- 1.3 **Definitions.** The words used in these Bylaws shall have the same meaning as set forth in said Declaration, unless the context shall prohibit.

ARTICLE II.

Association: Meetings, Quorum, Voting, Proxies

- 2.1 **Place of Meetings.** Meetings of the Association shall be held at the principal office of the Association or at such other suitable place convenient to the members as may be designated by the Board either in LAKERIDGE TOWNHOMES, A CONDOMINIUM or as convenient thereto as possible and practical.
- 2.2 **Annual Meeting.** An annual meeting of the Unit Owners shall be held at 10:00 a.m. on the 1st Saturday in November of each year, provided, however, that if the 1st Saturday in November is a legal holiday, then the meeting shall be held at the same time on the next Saturday following the legal holiday, for the purpose of electing members of the Board and for the transaction of such other business as may be properly brought before the meeting.
- 2.3 **Substitute Annual Meetings.** If the annual meeting shall not be held on the day designated by the Bylaws, a substitute annual meeting may be called in accordance with the provisions of Section 2.4 of this Article. A meeting so called shall be designated and treated for all purposes as the annual meeting.
- 2.4 **Special Meetings.** Special meetings of the Unit Owners may be called at any time by the Board, the chairman or upon the written request of the Unit Owners owning at least fifty percent (50%) in common interest in the Common Elements other than those Units held by the Declarant.

- 2.5 Notice of Meetings. Written or printed notice stating the place, day and hour of any meeting shall be delivered or mailed not less than ten (10) days nor more than fifty (50) days prior to the date thereof, either personally or by postage prepaid mail, at the direction of the Board, the chairman or Unit Owners calling the meeting, to each person entitled to vote at such meeting, and, to all Eligible Mortgage Holders so requesting under the provisions of Section 13.9 of the Declaration, who may request a representative to attend the meeting of Unit Owners.

The notice of any meeting must state the time and place of the meeting and the items on the agenda, including the general nature of any proposed amendment to the Declaration or these Bylaws, and budget changes, and any proposal to remove Board members or officers.

When a meeting is adjourned for less than thirty (30) days in any one adjournment, it is not necessary to give any notice of the adjourned meeting, other than by announcement at the meeting at which the adjournment is effective.

- 2.6 Quorum. The presence in person or by proxy at any meeting of the Voting members (as defined in Section 2.7 of this Article) having five percent (5%) or more of the total votes shall constitute a quorum. If there is no quorum at the opening of the meeting of Unit Owners, such meeting may be adjourned from time to time by the vote of a majority of the Voting Members present, either in person or by proxy; and at any adjourned meeting at which a quorum is present, any business may be transacted which might have been transacted at the original meeting.

The Voting Members at a meeting at which a quorum is present may continue to do business until adjournment, notwithstanding the withdrawal of enough Voting Members to leave less than a quorum.

- 2.7 Voting Rights. There shall be one person with respect to each Unit ownership who shall be entitled to vote at any meeting of the Unit Owners (the "Voting Member"). The Voting Member may be the Owner, or one of a group composed of all of the Owners of a Unit, or may be some other person designated by such Owner(s) to act as proxy on his or their behalf, and who need not be an Owner. Following the end of the Declarant Control Period described in Section 3.3, each Owner or group of Owners (including the Board, if the Board or its designee shall then hold title to one or more Units) shall be entitled to one (1) vote for each Unit owned.

- 2.8 Majority Vote. The vote of a majority of the Voting Members present at a meeting at which a quorum shall be present shall be binding upon all Unit Owners for all purposes except where a higher percentage vote is required by the Declaration, these Bylaws or by law.

- 2.9 Proxies. The Voting Members may vote either in person or by agents duly authorized by written proxy executed by such Unit Owner or his duly authorized attorney-in-fact. A proxy shall be valid only for the particular meeting designated therein, unless the person executing it specifies therein the length of time for which it is to continue in force, which time shall not extend beyond eleven months from the date of its execution. Unless a proxy otherwise provides, any proxyholder may appoint in writing a substitute to act in his place. In order to be effective, all proxies must be filed with the secretary or duly acting secretary of the Association, either during or prior to the meeting in question.
- 2.10 Waiver or Notice. Any Voting Member may, at any time, waive notice of any meeting of the Association in writing, and such waiver shall be deemed to be equivalent to the giving of such notice. Attendance by a Voting Member at any meeting of the Association shall constitute a waiver of notice by him of the time and place thereof, except where a Voting Member attends a meeting for the express purpose of objecting to the transaction of any business because the meeting was not lawfully called. If all of the Voting Members are present at any meeting of the Unit Owner, no notice shall be required, and any business may be transacted at said meeting.
- 2.11 Informal Action by Unit Owners. Any action which may be taken at a meeting of the Association may be taken without a meeting if a consent in writing, setting forth the action so taken, shall be signed by all of the Voting Members and filed with the secretary of the Association to be kept in the Association's minute book.

ARTICLE III.
Executive Board

- 3.1 Number. The business and property of the Condominium shall be managed and directed by the Executive Board (the "Board"), composed of three (3) persons, or by such executive committees as the board may establish pursuant to the Bylaws; provided, however, that the initial Board shall be composed of three persons.
- 3.2 Initial Members. The initial members of the Board (referred to as "directors" herein) shall be selected by the Declarant, and need not be Unit Owners. Such initial directors shall serve at the election of the Declarant from the date upon which the Declaration is recorded in the Brazos County Clerk's Office until such time as their successors are duly elected and qualified.

The names of the persons who shall serve on the initial Board from the date upon which the Declaration is recorded in the Brazos County Clerk's Office until such time as their successors are duly elected and qualified, are as follows:

James B. Stewart
John R. Huffman
Charles L. Wright, Jr.

- 3.3 Election. Except as provided herein, the directors shall be elected at the annual meeting of the Association, and those persons who receive the highest number of votes shall be deemed to have been elected. Notwithstanding anything herein to the contrary, the Board shall consist of three (3) directors during the period that Declarant is entitled to appoint a majority of the directors. The Declarant shall have the right to appoint all of the directors until the later of the following four dates: (a) the date one hundred twenty (120) days after the Declarant has conveyed seventy-five percent (75%) of the maximum number of Units which Declarant may create on the Phase 1 of the property and on the Additional Real Estate to Unit Owners other than a Declarant, (b) three (3) years after completion of the project evidenced by the first conveyance to a Unit Owner, or (c) the date three (3) years after any development right to add Additional Units under the Act was last exercised by Declarant.

The Declarant may turn over control of the Association to such Unit Owners other than the Declarant prior to such dates in its sole discretion by causing all or part of its appointed directors to resign, whereupon it shall be the affirmative obligation of Unit Owners other than the Declarant to elect directors and assume control of the Association. Provided at least thirty (30) days' notice of Declarant's decision to cause it appointees to resign is given to Unit Owners, neither the Declarant, nor such appointees, shall be liable in any manner in connection with such resignations even if the Unit Owners other than the Declarant refuse or fail to assume control.

Within sixty (60) days after the Unit Owners other than the Declarant are entitled to elect directors, or sooner if the Declarant has elected to accelerate such event as aforesaid, the Association shall call, and give not less than ten (10) days' nor more than fifty (50) days' notice of a meeting of the Unit Owners to elect such director or directors of the Board. The meeting may be called and the notice given by any Unit Owner if the Association fails to do so.

The size of the Board may be increased or decreased from time to time upon the affirmative vote of three-fourths (3/4) of all Unit Owners, provided that said Board shall not be less than three (3) in number.

- 3.4 Term and Qualification. Each director shall hold office for the term for which he was elected, or until his death, resignation, retirement, removal, disqualification or until

his successor is elected and qualified. At the meeting of the Association in which the Unit Owners are entitled to elect a majority of the directors, the directors of the Board shall be divided into three (3) classes; the first class to consist of one (1) director. The second class to consist of one (1) director, and the third class to consist of one (1) director. The director of the first class shall initially hold office for a term of three (3) years; the director of the second class shall initially hold office for a term of two (2) years; and the director of the third class shall initially hold office for a term of one (1) year. At all annual elections thereafter, one director shall be elected by the voting members to succeed the director whose terms then expires. Each such director shall serve for a three (3) year term. So long as Declarant shall own one (1) or more Units, the director of the Board which Declarant has the right to designate shall be a member of the third class. Nothing herein contained shall be construed to prevent the election of a director to succeed himself. Each director, except those selected by the Declarant pursuant to the Bylaws, shall be one of the Unit Owners or co-owners, or a spouse of a Unit Owner or co-owner provided, however, that in the event a Unit Owner is a corporation, partnership, trust or other legal entity other than a natural person or persons, then an officer or director of such corporation, partner of such partnership, beneficiary of such trust or manager of such other legal entity, shall be eligible to serve as a director.

- 3.5 Removal. Directors may be removed from office with or without cause by the affirmative vote of at least sixty-seven percent (67%) of the Voting Members. If any directors are so removed, new Board members may be elected at the same meeting; provided, however, that the person(s) selected by Declarant cannot be removed without the prior written consent of Declarant.
- 3.6 Vacancies. A vacancy occurring in the Board may be filled by a majority of the remaining directors, though less than a quorum, or by the sole remaining director; but a vacancy created by an increase in the authorized number of directors shall be filled only by election at an annual meeting or a special meeting of Unit Owners called for that purpose. The Voting Members may elect a director at any time to fill any vacancy not filled by the Board.

In the event that Declarant, in accordance with the rights herein established, selects any person to serve on any Executive Board of the Association, Declarant shall have the absolute right at any time, in its sole discretion, to replace such person with another person to serve on any Board. Replacement of any person designated by Declarant to serve on the Board shall be made by written instrument delivered to any officer of the Association, which instrument shall specify the name of the person to be replaced and the name of the person designated as successor to the person so removed from the Board. The removal of any such Board member and the designation of his successor shall be effective immediately upon delivery of such written instrument by Declarant to any officer of the Association.

3.7 Compensation. The Board Members shall receive no compensation for the services unless expressly allowed by the Board at the direction of the Unit Owners other than the Declarant having two-thirds (2/3) of the total votes.

3.8 Executive Committees. The Board may, by resolution adopted by a majority of the number of directors fixed by these Bylaws, designate two or more of its members to constitute an executive committee, which committee, to the extent provided in such resolution, shall have and may exercise all of the authority of the Board in the management of the Condominium.

The Board may, in like manner, create such other committees as it deems necessary and appropriate in aiding the Board to carry out its duties and responsibilities with respect to the management of the Condominium.

3.9 Powers and Duties. The Board shall have the powers and duties necessary for the administration of the affairs of the Condominium, and may do all such acts and things, except such acts as by law or the Declaration or by these Bylaws may not be delegated to the Board. Such powers and duties of the Board shall include, but shall not be limited to, the following:

- (a) Determining the Common Expenses required for the affairs of the Condominium, including, without limitation, the operation and maintenance of the Property.
- (b) Collecting the Common Expenses from the Unit Owners.
- (c) Supervising the operation, care, upkeep and maintenance of the Common Elements.
- (d) Employing and dismissing the personnel necessary for the maintenance and operation of the Common Elements.
- (e) Adopting and amending such reasonable rules and regulations as it may deem advisable for the maintenance, conservation and beautification of the Property, and for the health, comfort, safety and general welfare of the owners and occupants of the Property. Written notice of such rules and regulations shall be given to all Unit Owners and occupants, and the entire Property shall at all times be maintained subject to such rules and regulations.
- (f) Opening bank accounts on behalf of the Condominium and designating the signatories required therefor.

- (g) Selling, mortgaging, voting the votes appurtenant to or otherwise dealing with Units acquired by the Association, or its designee, corporate or otherwise, on behalf of all Unit Owners, subject to the Declaration and other applicable restrictions, and organizing corporations to act as designees of the Board in acquiring title to Units on behalf of all Unit Owners.
- (h) Maintaining and repairing any Unit, if such maintenance or repair is necessary in the discretion of the Board or by operation of applicable restrictions to protect the Common Elements, or any other portion of the Property, and a Unit Owner has failed or refused to perform such maintenance or repair within a reasonable time after written notice of the necessity of said maintenance or repair has been delivered or mailed by the Board to said Unit Owner; provided, that the Board shall levy a specific assessment against such Unit Owner for the costs of said maintenance or repair, including a reasonable amount of supervision.
- (i) Entering any Unit when necessary in connection with any maintenance or construction for which the Board is responsible; provided, that except in the event of emergencies, such entry shall be made during reasonable hours with as little inconvenience to the Unit Owner as practical, and any damage caused thereby shall be repaired by the Board, with such expenses being treated as a Common Expense.
- (j) Signing all agreements, contracts, deeds and vouchers for the payment of expenditures and other instruments in such manner as from time to time shall be determined by written resolution of the Board. However, any contracts or leases executed on behalf of the Association prior to the passage of control of the Board to the Association must be terminable by the Association without penalty on not more than ninety (90) days written notice. In the absence of such determination by the Board, such document shall be signed by the treasurer and countersigned by the President.
- (k) Obtaining insurance for the Property, including the Units, pursuant to the applicable provisions of the Declaration.
- (l) Making or contracting for repairs, additions and improvements to or alterations or restoration of the property in accordance with the other provisions of these bylaws and the Declaration, after damage or destruction by fire or other casualty, or as a result of condemnation or eminent domain proceeding.
- (m) Contracting for all goods, services and insurance, payment for which is to be made from the Common Expense fund.

- (n) Instituting, defending, or intervening in litigation or administrative proceedings in the name or of on behalf of the Association or two or more Unit Owners on matters affecting the Condominium.
- (o) Borrowing money on behalf of the Condominium when required in connection with the operation, care, upkeep and maintenance of the Common Elements or the acquisition of property, and granting mortgages on and/or security interests in Association owned property; provided, however, that the consent of the Unit Owners of at least two-thirds (2/3rds) of the Units represented at a meeting at which a quorum has been attained in accordance with the provisions of these Bylaws shall be required for the borrowing of any sum in excess of \$10,000.00.
- (p) Imposing charges for late payment of assessment and, after notice and an opportunity to be heard, levy reasonable fines for violations of the Declaration, the Bylaws, or rules and regulations established by the Association, all in accordance with Section 82.113 of the Act.
- (q) At its discretion, authorizing Unit Owners or other persons to use portions of the Common Elements for private parties and gatherings and imposing reasonable charges for such private use.
- (r) Exercising (i) all powers specifically set forth in the Declaration, the Articles of Incorporation, these Bylaws and in the Act, (ii) all powers incidental thereof, and (iii) all other powers of a non-profit Texas corporation.
- (s) Suspending the right of any Unit Owner to vote as long as said Unit Owner is delinquent in the payment of Common Expenses or is otherwise in violation of the Declaration or any exhibits thereto or applicable rules and regulations.

3.10 Managing Agent. The Board may engage the services of any person, firm, or corporation to act as managing agent at a compensation established by the Board, to perform such duties and services as the Board shall authorize, other than the powers set forth in subdivisions (a), (e), (g), (h), (i), (p), and (q) of Section 3.9 of this Article III. Any management agreement for the Condominium shall be terminable by either party without cause and without payment of a termination fee or penalty upon 90 days or less written notice thereof and the terms of such agreement may not exceed one year, renewable by agreement of the parties for successive one year periods. Any management agreement shall be terminable by either party for cause upon the giving of not more than thirty (30) days written notice. When professional management has been previously required, any decision to establish self-management by the Association shall require the prior consent of sixty-seven (67%) percent of the Unit Owners, and in addition, when professional management

has been previously required by any Eligible Mortgage Holder the decision to establish self-management by the Association shall require the approval of fifty-one percent (51%) of the Eligible Mortgage Holders, counting one vote for each first mortgage owned.

3.11 Duties of Declarant. Within a reasonable time after Unit Owners other than the Declarant elect a majority of the members of the Board (but not more than sixty (60) days after such event), the Declarant shall deliver control of the Association and shall deliver to the Association all property [noted in Subsection (a) through (o)] of the Unit Owners and of the Association held or controlled by the Declarant, including, if applicable:

- (a) The original or a photocopy of the recorded Declaration of Condominium, and all amendments thereto. If a photocopy is provided, the Declarant must certify by affidavit that it is a complete copy of the actual recorded Declaration.
- (b) A copy of the Articles of Incorporation of the Association.
- (c) A copy of the Bylaws of the Association.
- (d) The minute books, including all minutes, and other books and records of the Association.
- (e) Any rules and regulations which have been adopted.
- (f) Resignations of resigning officers and Board members.
- (g) Association funds or the control thereof.
- (h) A copy of the plans and specifications utilized in the construction or remodeling of improvements on the Property and the supplying of equipment; and for the construction and installation of all mechanical components servicing the improvements and the Condominium, with a certificate, in affidavit form, of an officer of the Declarant or an architect or engineer authorized to practice in Texas, that such plans and specifications represent, to the best of their knowledge and belief, the actual plans and specifications utilized in the construction or improvement of the Condominium and the construction or installation of the mechanical components servicing the Improvements and the Condominiums.
- (i) Insurance policies.

- (j) Copies of any Certificates of Occupancy which may have been issued for the Condominium.
- (k) Any other permits issued by governmental bodies applicable to the Condominium in force or issued within one (1) years prior to the date the Unit Owners take control of the Association.
- (l) All written warranties of contractors, subcontractors, suppliers and manufacturers, if any, that are still effective.
- (m) A roster of Unit Owners and their addresses and telephone numbers, if known, as shown on the Declarant's records.
- (n) Employment contracts or service contracts in which the Association is one of the contracting parties, or service contracts in which the Association or Unit Owners have an obligation or responsibility, directly or indirectly, to pay some or all of the fee or charge of the person or persons performing the service.
- (o) All other contracts to which the Association is a party.

ARTICLE IV.
Meetings of Directors

- 4.1 Organizational Meeting. The first meeting of the initial Board designated In these Bylaws shall be held at such time as the Declarant shall determine, but in no event later than one year from the date of incorporation of the Association. The first meeting of a newly elected Board shall be held within fifteen (15) days following the meeting of the Unit Owners at which the Board was elected. No notice shall be necessary to the newly elected members of the Board in order to legally constitute such meeting, providing that a quorum is present.
- 4.2 Regular Meeting. A regular meeting of the Board shall be held immediately after, and at the same place as, the annual meeting or substitute annual meeting of the Unit Owners. In addition, the Board may provide by resolution the time and place, either within or without the State of Texas for the holding of a regular meeting of the Board, with such meeting to be held as decided by the Board during each fiscal year.
- 4.3 Special Meetings. Special meetings of the Board may be called by or with the request of the chairman, or by any two (2) directors. Such meetings may be held either within or without the State of Texas.

- 4.4 Notice of Meetings. Regular meeting of the Board may be held without notice. The person(s) who called a special meeting of the directors shall, at least two (2) days prior to said meeting, give notice thereof by any usual means of communication. Such notice need not specify the purpose for which the meeting is called.

Attendance by a director at a meeting shall constitute a waiver of notice of such meeting except where a member attends the meeting for the express purpose of objecting to the transaction of any business because the meeting was not lawfully called. Meeting of the Board shall be open to all Unit Owners and notices of meeting shall be posted conspicuously for the attention of Unit Owners in advance of the meeting, except for regular meeting of the Board, which may be held without notice.

- 4.5 Waiver of Notice. Any member of the Board may at any time waive notice of any meeting of the Board in writing, and such waiver shall be deemed equivalent to the giving of such notice. Attendance by a director at any meeting of the Board shall constitute a waiver of notice by him of the time and place thereof. If all of the directors are present at any meeting of the Board, no notice shall be required, and any business may be transacted at such meeting.

- 4.6 Quorum. A majority of the number of directors fixed by these Bylaws shall be required for and constitute a quorum for the transaction of business at any meeting of the Board.

- 4.7 Manner of Acting. Except as otherwise provided in this section, the act of the majority of the directors present at a meeting at which a quorum is present shall be the act of the Board. A vote of a majority of the number of directors fixed by these Bylaws shall be required to adopt a resolution constituting an executive committee. Vacancies in the Board may be filled as provided in Section 3.6 of these Bylaws.

- 4.8 Organization. Each meeting of the Board shall be presided over by the Chairman, and in the absence of the Chairman, by a person selected to preside by vote of the majority of the Board members present. The secretary, or in his absence, an assistant secretary, or in the absence of both the secretary and the assistant secretary, any person designated by the chairman of the meeting shall act as secretary of the meeting.

- 4.9 Informal Action of Board. Action taken by a majority of the directors without a meeting is nevertheless Board action if written consent to the action in question is signed by all of the directors and filed with the minutes of the proceedings of the Board, whether done before or after the action so taken.

- 4.10 Minutes. The Board shall keep minutes of its proceedings, which shall be available for inspection by the Unit Owners during reasonable business hours.

- 4.11 Liability of the Board and Officers. The directors and the officer provided for in Article IV hereof shall not be liable to the Unit Owners for any mistake of judgment, negligence or otherwise, except for their own individual willful misconduct or bad faith. The Unit Owners shall indemnify and hold harmless each of the directors and the officers against all contractual liability to others arising out of contracts made by the Board or the officers on behalf of the Condominium, unless any such contract shall have been made in bad faith or contrary to the provisions of the Declaration or these Bylaws. It is intended that the directors or any officer shall have no personal liability with respect to any contract made by them on behalf of the Condominium, except to the extent that they are Unit Owners and have liability as such. It is also intended that the liability of any Unit Owner arising out of any contract made by the Board or the officers, or out of the aforesaid indemnity in favor of the directors or the officers, shall be limited to such proportion of the total liability thereunder as his interest in the Common Elements bears to the interests of all the Unit Owners in the Common Elements. Every agreement made by the Board, by the managing agent or by the officers on behalf of the Condominium shall provide that the members of the Board, the managing agent or the officers, as the case may be, are acting only as agents for the Unit Owners, and shall have no personal liability thereunder.

ARTICLE V.
Officers

- 5.1 Number. The principal officers of the Condominium shall consist of a Chairman of the Board, a secretary, a treasurer, and, if the management of the Condominium becomes self directed by the Board, such vice chairmen, assistant secretaries, assistant treasurers and other officers as the Board may from time to time elect. Any two or more offices may be held by the same person, except the offices of chairman and secretary.
- 5.2 Election and Term. The officers of the Condominium shall be elected by the Board. The chairman, vice chairman, secretary and treasurer shall be elected from among the Board and all other officers, if any, need only be a Unit Owner. The officers elected by the initial Board are not required to be Unit Owners. The election of officers may be held at the regular annual meeting of the Board.
- Each officer shall hold office for a period of one year or until his death, resignation, retirement, removal, disqualification, or until his successor is elected and qualifies.
- 5.3 Removal. Any officer or agent elected or appointed by the Board may be removed by the Board, with or without cause; but such removal shall be without prejudice to the contract rights, if any, of the person so removed.

- 5.4 Compensation. No officer shall receive any compensation from the Condominium for acting as such.
- 5.5 Chairman of the Board. The Chairman of the Board shall be the principal executive officer of the Condominium; and, subject to the control of the Board, shall supervise and control the management of the Condominium. The chairman shall, when present, preside at all meetings of the Board and of the Unit Owners and, in general, shall perform all duties incident to the office of chairman of the Board, and such other duties as may be prescribed from time to time by the Board.
- 5.6 Vice Chairman. The vice chairman, and if there be more than one, the vice chairmen, designated by the Board, shall, in the absence or disability of the chairman, have the powers and perform the duties of said office. In addition, each vice chairman shall perform such other duties and have such other powers as shall be prescribed by the Chairman of the Board.
- 5.7 Secretary. The secretary shall keep accurate records of the acts and proceedings of all meeting of the Unit Owners and directors. He shall give, or cause to be given, all notice required by law and by these Bylaws. He shall have general charge of the minute books and records of both the Association and the board. He shall sign such instruments as may require his signature, and, in general, shall perform all duties incident to the office of secretary, and such other duties as may be assigned from him from time to time by the chairman of the Board or by the Board.
- 5.8 Treasurer. The treasurer shall have custody of all Condominium funds and securities, and shall receive, deposit or disburse the same under the direction of the Board. He shall keep full and accurate accounts of the finances of the Condominium in books especially provided for that purpose. He shall cause a true statement of its assets and liabilities as of the close of each fiscal year, and of the results of its operations and changes in surplus for each fiscal year, all in reasonable detail, to be prepared and distributed to all Unit Owners and members of the Board on or before the 15th day of the second month following the close of each fiscal year. The statement so filed shall be kept available for inspection by an Unit Owner for a period of three (3) years. The treasurer shall also prepare and file all reports and returns required by federal, state or local law, and shall generally perform all other duties as may be assigned to him from time to time by the chairman of the Board.
- 5.9 Assistant Secretaries and Treasurers. The assistant secretaries and assistant treasurers, if any, shall, in the absence of the secretary and treasurer, respectively, have all the powers and perform all of the duties of those officers, and they shall in general perform such other duties as shall be assigned to them by the secretary or the treasurer, respectively, or by the chairman of the Board or the Board.

ARTICLE VI.
Operation of the Property

- 6.1 Initial Assessment. At its organizational meeting the Board shall adopt a proposed budget for the Condominium and shall levy assessments against the Units for Common Expenses based upon said budget, which assessments shall commence in accordance with the provisions of Section 6.4 of the Declaration. The assessments so levied shall remain in effect until future assessments are determined in accordance with the provisions of Section 6.2 of these Bylaws.
- 6.2 Assessment and Determination of Common Expenses. The Board shall from time to time, and at least annually, prepare a budget for the Condominium, for the purpose of determining the amount of the Annual Assessments to be collected from the Unit Owners in order to provide for the Common Expenses of the Condominium, and allocate and assess such Common Expenses amount to the Unit Owners, according to their Percentage of Interest in the Common Elements as set forth in the Declaration, taking into consideration any expected income and any surplus from the prior year's operation. The Common Expenses shall include, without limitation, the expenses, costs and charges incurred in connection with the administration, operation and management of the Condominium property; the cost of maintenance, repair, replacement and restoration of the Common Elements, or any part thereof; the cost of all insurance premiums on all policies of insurance required to be or which have been obtained by the Board pursuant to the provisions of the Declaration; such amounts as the Board may deem proper for the convenience, comfort and well-being of the Unit Owners, and for the operation, management and maintenance of the Property, including, without limitation, an amount for working capital of the Condominium, for a general operating reserve, for a reserve fund for replacements, and to make up any deficit in the Common Expenses for any prior year; in proper cases, the cost of administration and of maintenance and repair of the Limited Common Elements; and any other expenses lawfully agreed upon.

In establishing a reserve fund for replacements, the board shall take into account the number and nature of replaceable assets, the expected life of each asset, and the expected repair or replacement cost. The Board shall then set the required capital contribution in an amount sufficient to permit meeting the projected capital needs of the Association with respect to both amount and timing by equal annual installments over the applicable period.

Within thirty (30) days after adoption by the Board of any proposed budget for the Condominium, the Board shall provide a summary of the budget to all Unit Owners and shall give notice of a date for a meeting of the Unit Owners to consider ratification of the budget not less than fourteen (14) nor more than thirty (30) days after mailing of the summary and notice. A quorum need not be present at the

meeting. The budget is ratified unless at the meeting a majority of all the Unit Owners votes to reject the budget. In the event the proposed budget is rejected, the periodic budget last ratified shall be continued until such time as the Unit Owners ratify a subsequent budget proposed by the Board. Provided, however, the requirements of this Section relating to budget adoption shall not be applicable to the adoption of the initial budget or the levy of the initial assessment by the Board at its organizational meeting as provided for in Section 6.1 hereof.

- 6.3 Payment of Assessments. All Unit Owners shall be obligated to pay (1) Annual Assessments to Common Expenses assessed by the Board pursuant to the provisions of this Article VI; (2) special assessments to be established and collected as provided herein, and (3) specific assessments against any Unit which are established pursuant to the terms of these Bylaws. Annual Assessments shall be due and payable in monthly installments on the first day of every month. A later payment charge in an amount to be determined by the Board shall be assessed for any installment not paid by the tenth of the month. Any installment not paid during the month in which it is due shall be subject to the late payment charge and shall accrue interest as provided in Section 6.5, and shall constitute a lien on the Unit as provided in Section 6.6 of this Article VI.

No Unit Owner shall be liable for the payment of any part of the Common Expenses assessed against his Unit subsequent to a sale, transfer or other conveyance by him (made in accordance with the provisions of the Declaration and applicable restrictions of record) of such Unit, together with his interest in the Common Elements. A purchaser of a Unit shall be jointly and severally liable with the seller for the payment of Assessments assessed against such Unit prior to the acquisition by the purchaser of such Unit only if the purchaser expressly assumes such obligation in writing; provided, however, the lien assessed against such unit shall remain in full force and effect. Any such purchaser shall be entitled to a statement from the Board setting forth the amount of the unpaid Assessments against the seller, and the Unit conveyed shall not be subject to a lien for any unpaid assessments in excess of the amount shown on the statement. Provided, however, that a First Mortgagee or other purchaser of a Unit at a foreclosure sale of such Unit or a First Mortgagee who takes a deed in lieu of foreclosure shall not be liable for, and such Unit shall not be subject to, a lien for the payment of Common Expenses assessed prior to the foreclosure sale or deed in lieu of foreclosure. Such unpaid Common Expenses shall be deemed to be Common Expenses collectible from all of the Unit Owners, including such purchaser, his successors or assigns.

- 6.4 Special Assessments. The Association may levy Special Assessments for Common Expenses not covered by the Annual Assessment, applicable to that year only for the purpose of defraying, in whole or in part, the cost of any construction, reconstruction, repair or replacement of a capital improvement upon the Common Elements, including fixtures and personal property related thereto, provided that any

such Assessment shall have the assent of two-thirds (2/3) of the Voting Members at a meeting duly called for this purpose. Such Special Assessments shall be charged to the Units according to their Percentage Interest in the Common Elements. In addition, the Board may levy Special Assessments against one or more, but less than all, of the Units to cover repairs or maintenance for which such Unit Owner or Owners are responsible and which they have failed to make, or for repairs or maintenance required of a Unit Owner or Unit Owners which impair the value of the Common Elements or the Unit or Units, or expenses which are incurred in the abatement of or as a result of a violation by a Unit Owner or Owners of the provisions of the Declaration, the Bylaws or the rules, regulations, or for fines levied for said violations, or where the Board has purchased a Unit on behalf of one or more Unit Owners. The period of assessment and manner of payment of such assessment shall be determined by the Board.

- 6.5 Collection of Assessments. The Board shall determine Common Expenses against the Unit Owners from time to time, at least annually, and may, as the Board shall determine, take prompt action to collect any Assessments due from any Unit Owner which remain unpaid for more than thirty (30) days from their due date.

The Board shall notify Eligible Mortgage Holders pursuant to the provisions of the Declaration for which any amount assessed pursuant to these Bylaws remains unpaid for more than sixty (60) days from their due date, and in any other case where the Unit Owner of such Unit is in default with respect to the performance of any obligation hereunder for a period in excess of sixty (60) days.

- 6.6 Default in Payment of Assessment. In the event of default by any Unit Owner in paying to the Board any amounts assessed by the Board, such Unit Owner shall be obligated to pay a late payment charge of fifteen (\$15.00) dollars or such rate as established by the Board from time to time, and interest at the initial rate of ten percent (10%) per annum on such amounts from their due date or at a rate as established by the Board; together with all expenses, including reasonable attorneys' fees (if permitted by law), incurred by the Board in collecting such unpaid sums. If a Unit Owner shall be in default in payment of an installment of an Assessment, including but not limited to, the monthly installment based on the annual budget, the Board may accelerate the remaining installments upon ten (10) days' written notice to such Unit Owner, whereupon the entire unpaid balance of such Assessment shall become due upon the date dated in such notice.

- 6.7 Lien and Personal Obligation. Each Assessment provided for in this Article, together with late payment charges, interest and expenses, including attorneys' fees (as permitted by law), shall be a charge on and a continuing lien upon the Unit against which the Assessment is made when a notice of such lien has been filed of record in the Office of the County Clerk of Brazos County, Texas, provided such notice of lien shall not be recorded until such sums assessed remain unpaid for a

period of thirty (30) days after the same shall become due. Said notice of lien shall also secure all Assessments against the Unit becoming due thereafter until the lien has been satisfied. Said lien may be foreclosed non judicially pursuant to the power of sale created by Section 82.113 of the Act in the manner as a deed of trust on real property. In addition, each Unit Owner shall be personally liable for any Assessment against his Unit becoming due and payable while he is the Owner of such Unit.

- 6.8 Priority of Assessment Lien. The lien of the Assessments provided for in this Article shall be prior and superior to all other liens except (a) ad valorem taxes, and (b) all sums unpaid on first lien deeds of trust, mortgages or other encumbrances against the Unit prior to the docketing of the Assessment lien. The sale or transfer of any Unit shall not affect the Assessment lien against such Unit. Provided, however, the sale of a Unit pursuant to the foreclosure sale or execution sale instituted by a superior lien holder or conveyance to First Mortgagee by deed in lieu of foreclosure shall extinguish the inferior Assessment lien against the subject Unit but no such sale or transfer shall relieve each Unit from liability for any Assessments thereafter becoming due or for any future lien in connection therewith. The Association shall share in the excess, if any, realized by the sale of any Unit pursuant to a foreclosure or action instituted by a superior lien holder, to the extent of its lien.
- 6.9 Foreclosure of Liens for Unpaid Assessments. Following the institution of any action by the Board to foreclose on a Unit because of unpaid Assessments, the Unit Owner shall pay a reasonable rental for the use of his Unit, and the plaintiff in such foreclosure action shall be entitled to the appointment of a receiver to collect the rental. The Board, acting on behalf of the Association, on behalf of any one or more individual Unit Owners, of so instructed, shall have the power to purchase such Unit at the foreclosure sale and to acquire, hold, lease, mortgage, vote the votes appurtenant to, convey or otherwise deal with the same, subject, however, to applicable restrictions of record. A suit to recover a money judgment for unpaid Assessments shall be maintainable without foreclosing or waiver of the Assessment lien. Where a First Mortgagee or the purchaser of a Unit obtains title to the Unit as a result of foreclosure of the First Mortgage, such purchaser, its successors and assigns, shall not be liable for the share of the Common Expenses or Assessments by the Board chargeable to such Unit which become due prior to the acquisition of title to such Unit by such purchaser. Such unpaid share of Common Expenses or Assessments shall be deemed to be a Common Expense collectible from all Unit Owners, including such purchaser, its successors and assigns.
- 6.10 Statement of Common Expenses. The Board shall promptly provide any Unit Owner so requesting the same in writing with a written statement of all unpaid charges due from such Unit Owner, for which it may institute a reasonable charge at its discretion.

6.11 Abatement and Enjoinment of Violations by Unit Owners. The violation of any rule or regulation adopted by the Board or the breach of any bylaw contained herein, or the breach of any provision of the Declaration, shall give the Board the right, in addition to any other rights set forth in these Bylaws: (a) to enter the Unit in which, or as to which, such violation or breach exists, and to make any repairs, and to summarily abate and remove, at the expense of the defaulting Unit Owner, any structure, thing or condition which may exist therein contrary to the intent and meaning of the provisions hereof, and the Board shall not thereby be deemed guilty in any manner of trespass; or, (b) to enjoin, abate, or remedy by appropriate legal proceedings, either at law or in equity, the continuance of any such breach at the expense of the defaulting Unit Owner; (c) in any case of flagrant or repeated violation by a Unit Owner, to require such Unit Owner to give sufficient sureties for his future compliance with such condominium documents; or (d) after notice and an opportunity to be heard, to levy reasonable assessments and fines in accordance with Sections 82.112, 82.113 and 82.117 of the Act for such violations. The failure of the Board to so act with respect to any such violation or breach shall not be deemed a waiver of the Board's right to act with respect to the same or any other breach or violation.

6.12 Maintenance and Repair.

- (a) Each Unit Owner shall maintain, repair and replace, at his sole cost and expense, all portions of his Unit which may become in need thereof, including the components of the heating and air conditioning system within and appurtenant to each Unit, if any, all bathroom and kitchen fixtures and appliances, light fixtures, interior, non-loadbearing walls, doors, floors, ceilings, carpeting, drapes and other items within the Unit, whether structural or non-structural, ordinary or extraordinary (other than maintenance of and repairs to any Common Elements not specifically set forth herein contained therein and not necessitated by the negligence, misuse or neglect of the Unit Owner, his family guest, agents, servants, lessees, employees or contractors). Each Unit Owner shall clean the Limited Common Elements appurtenant to his Unit and replace all light bulbs in fixtures (if any) located in such Limited Common Elements. Each Unit Owner shall be responsible for replacing all heating and air conditioning filters, if any, required in his Unit. Each Unit Owner shall further be responsible for all damages to any and all other Units and/or to the Common Elements which his failure to undertake his maintenance responsibility may engender. All damages to the Common Elements or other Units intentionally or negligently caused by the Unit Owner, his family, guests, agent, servants, lessees, employees or contractors shall be promptly repaired by the Unit Owner at his sole cost and expense; provided that there is excluded from the provisions contained in this section such repairs necessitated by casualties insured against by the Association to the extent the Association receives insurance proceeds for

such repairs. In such event, the Unit Owner shall be required to pay such portion of the costs of such maintenance, repair and replacement as shall exceed the amount of the applicable insurance proceeds. If the Unit Owner does not make those repairs to be made by him within thirty (30) days from written demand by the Board, the same may be repaired by the Board, and the cost thereof shall be assessed against the Unit owned by the subject Unit Owner.

- (b) The Association, through its Board, shall maintain, repair and replace all portions of the Common Elements and Limited Common Elements (except as provided in Section 6.12(a) above) which shall require same, whether located inside or outside of the Units (unless necessitated by the negligence, misuse or neglect of a Unit Owner, his family, guests, agents, servants, lessees, employees or contractors, in which case such expense shall be charged to such Unit Owner, or unless herein provided to the contrary), and the cost thereof shall be charged to all the Unit Owners as a Common Expense.

- 6.13 Restrictions on Unit Owners. No Unit Owner shall perform or cause to be performed any maintenance, repair or replacement work which disturbs the rights of the other Unit Owners, jeopardizes the soundness or the safety of the Condominium property, or reduces the value thereof. Each Unit Owner shall cause any work so performed or being performed on the Unit, which, in the sole opinion of the board, violates the terms of this section, to be immediately corrected, and he shall refrain from recommencing or continuing any such work without written consent of the Board.
- 6.14 Duty to Report. Each Unit Owner shall promptly report to the Board or its agent any defect or need for repairs or replacement the responsibility for which is that of the Association.
- 6.15 Additions, Alterations or Improvements by the Association. Whenever in the judgment of the Board the Common Elements shall require additions, alterations or improvements, the Board shall proceed with such additions, alterations or improvements, and shall assess all Unit Owners for the costs thereof, as a Common Expenses, subject, however, to the provisions of Sections 6.2 and 6.3 of this Article.
- 6.16 Additions, Alterations or Improvements by Unit Owners. No Unit Owner shall make any addition, alteration or improvement in or to his Unit, which impairs the structural integrity or mechanical systems or lessens the support of any part of the Condominium. No Unit Owner shall make any addition, alteration or improvement which affects the exterior portion or outward appearance of such Unit, without the prior written consent thereof of the Board. The Board shall have the obligation to answer any written request by a Unit Owner for approval of a proposed addition,

alteration or improvement in or to such Unit Owner's Unit within thirty (30) days after such request, and failure to do so within the stipulated time shall constitute a consent by the Board to the proposed addition, alteration or improvement.

- 6.17 Use of Common Elements and Facilities. A Unit Owner shall not interfere with the use of the Common elements by the remaining Unit Owners and their guests.
- 6.18 Right of Access. A Unit Owner shall grant a right of access to his Unit to the managing agent and/or any other person authorized by the Board or the managing agent, for the purpose of making inspections or for the purpose of correcting any condition originating in his Unit and threatening another Unit or a Common Element, or for the purpose of performing installations, alterations or repairs to the mechanical or electrical services or other Common Elements in his Unit or elsewhere in the building, or to correct any condition which violates the provisions of any mortgage covering another Unit, provided that requests for entry are made in advance, and that any such entry is at a time reasonably convenient to the Unit Owner. In the case of an emergency, such right of entry shall be immediate, whether or not the Unit Owner is present at the time such request for entry is made, or such entry is at a time reasonably convenient to the Unit Owner.
- 6.19 Rules of Conduct. Rules and regulations concerning the use of the Units and the Common Elements may be promulgated and amended by the Board. Such rules and regulations shall be equally applicable to all Unit Owners similarly situated and shall be uniform in their application and effect. Copies of such rules and regulations shall be furnished by the Board to each Unit Owner prior to their effective date.
- 6.20 Remedies Cumulative. All right, remedies and privileges granted to the Association or the Owner or Owners of a Unit pursuant to any terms, provisions, covenants or conditions of the Declaration or other above-mentioned documents, shall be cumulative, and the exercise of any one or more shall not constitute an election of remedies, nor shall it preclude the party thus exercising the same from exercising such other and additional rights, remedies or privileges as may be available to such party at law or in equity.
- 6.21 Nonwaiver of Remedies.
- (a) The failure of the Association or any Unit Owner to enforce any right, provision, covenant or condition which may be granted by the Declaration or the other above-mentioned documents shall not constitute a waiver of the right of the Association or of the Unit Owner to enforce such rights, provision, covenant or condition in the future.
 - (b) The failure of Declarant to enforce any rights, privilege, covenant or condition which may be granted to it by the Declaration or other above-mentioned

documents shall not constitute a waiver of the right of Declarant to thereafter enforce such right, provisions, covenant or condition in the future.

- (c) The failure of a First Mortgagee to enforce any right, provisions, privilege, covenant or condition which may be granted to it or them by the Declaration or other above-mentioned documents, shall not constitute a waiver of the right of said party or parties to thereafter enforce such right, privilege, covenant or condition in the future.

ARTICLE VII.
Records and Audits

- 7.1 Reports. The Board shall keep detailed records of the actions of the Board and the managing agent, minutes of the meeting of the Board, minutes of the meetings of the Association, and financing records and books of account of the Condominium, including a chronological listing of receipts and expenditures, as well as a separate account for each Unit, which, among other things, shall contain the amount of each Assessment against each Unit, the date when due, the amounts paid and the balance remaining unpaid. The financial records and books of account shall be available for examination by all Unit Owners, their duly authorized agents or attorneys, and all lien holders, their attorneys and authorized agents, at convenient hours that shall be set and announced for general knowledge. A written annual summary of all receipts and expenditures of the Condominium shall be rendered by the Board to all Unit Owners on or before the 15th day of the second month following the close of each fiscal year. In addition, an annual report of the receipts and expenditures of the Condominium shall be rendered by the Board to all Unit Owners and to all Eligible Mortgage Holders who have requested the same, promptly after the end of each fiscal year.

- 7.2 Common Expense Funds. All sums collected by the Association, either as Assessments for the Common Expenses or Special Assessments may be commingled in a single fund, but they shall be held for the Owners for the purposes for which they are paid, and shall, subject to the right of withdrawal or refund provided herein, be credited to accounts from which shall be paid the charges for which the Assessments are made. Such accounts shall include the following, or such other and further accounts as the Board from time to time shall determine.
 - (a) General Common Expense Account--to which shall be credited collection of that
 - (b) Capital Reserve Account--to which shall be credited, all sums collected which are to be allocated for capital expenditures for the reconstruction, repair and replacement of Common Elements at a future date.

All sums collected by the Association, either as assessments of the Common Expenses or special assessments, during any fiscal year and allocated to the General Common Expense Account or to any other account from which non-capital expenditures may be made, in excess of expenditures during such fiscal year made from or chargeable to said account or accounts shall be deemed contributions to capital at the end of said fiscal year, and shall be transferred to the Capital Reserve Account. All amounts credited to said Capital Reserve Account shall be contributions to capital, and shall be held in trust by the Association for future expenditures of a capital nature, and shall serve to reduce the Assessments required for said capital expenditures.

- 7.3 Audits. All books of account and financial records shall be kept in accordance with generally accepted accounting practices. The Board shall have a review of the books of account and financial records of the Association made by an independent accountant immediately following the close of each fiscal year and the report of such accountant shall be received by the Board and made available for inspection upon request by all Units owners and all eligible Mortgage Holders on or before the 15th day of the third month following the close of each fiscal year.

ARTICLE VIII. Amendments to Bylaws

- 8.1 Notice. Notice of the subject matter of a proposed amendment shall be included in the notice of a meeting at which a proposed amendment is to be considered.
- 8.2 Adoption. A resolution for the adoption of a proposed amendment may be proposed either by a majority of the Board or by not less than one-third (1/3) of the members of the Association. Directors and members of the Association not present in person or by proxy at the meeting considering the amendment may express their approval in writing, provided that such approval is delivered to the Secretary at or prior to the meeting. The approval must be by not less than a majority of the votes of all members of the Association represented at a meeting at which a quorum has been attained.
- 8.3 Limitation. No amendment may be adopted which would eliminate, modify, prejudice, abridge or otherwise adversely affect any rights, benefits, privileges or priorities granted or reserved to the Declarant or eligible Mortgage Holders without the consent of said Declarant and Eligible Mortgage Holders in each instance. No amendment shall be made that is in conflict with the Articles of Incorporation of the Association or Declaration without satisfaction of the requirements therein contained. So long as the Declarant controls the Association and the Veterans Administration holds or insures any first Mortgage on a Unit in the condominium, the Veterans Administration shall have the right to veto any amendment to the Bylaws. No amendment to this Section shall be valid.

- 8.4 Execution and Recording. A copy of each amendment shall be attached to a certificate certifying that the amendment was duly adopted as an amendment to the Declaration and bylaws, which certificate shall be executed by the Chairman or vice chairman and attested by the Secretary or Assistant Secretary of the Association with the formalities of a deed, or by the Declarant alone if the amendment has been adopted consistent with the provisions of the Declaration allowing such action by the Declarant. The amendment shall be effective when the certificate and a copy of the amendment is recorded in the County Clerk's office in Brazos County, Texas.

ARTICLE IX.
Condemnation

- 9.1 General. Whenever all or any part of the condominium Property shall be taken by any authority having the power of condemnation or eminent domain, each Unit Owner and all Eligible Mortgage Holders shall be entitled to notice thereof and to participate in the proceedings incident thereto unless otherwise prohibited by law. The award made for such taking shall be payable to the Association. Unless otherwise provided by law at the time of such taking, any award made therefor shall be disbursed by the Association as provided in this Article IX.
- 9.2 Common Elements. If the taking is confined to the Common Elements (general or limited) on which improvements shall have been constructed, and at least eighty (80%) percent of the total vote of the members of the Association entitled to vote shall vote within sixty (60) days after such taking to replace the improvements, or any part thereof, on the remaining land included in the Common Elements (general or limited) and according to the plans therefor first approved by the Association, then the Board shall arrange for such replacement and the Association shall disburse the proceeds of such award in the same manner as they are required to disburse insurance proceeds where damage or destruction to the Common Elements (general or limited) is to be repaired or reconstructed as provided for herein; subject, however, to the right hereby reserved to the Association by a majority vote of the Voting Members, to provide for the disbursement by the Association of the remaining proceeds held by it (after the payment of all costs incident to such replacement) to the Unit Owners or any one or more of them or to their First Mortgagees as their interest may appear in amounts disproportionate to their percentages of undivided interest in the Common Elements (general or limited) established herein, which disproportionate amounts shall correspond with the disproportionate damage sustained by the Unit Owners or any one or more of them as the Association may determine. If at least eighty (80%) percent of the Voting Members shall not decide within sixty (60) days after such taking to replace said improvements or if the taking is confined to the Common Elements (general or limited) on which no improvements shall have been constructed, then the Association shall disburse the proceeds of the award in the manner hereinabove provided for the disbursement of the remaining proceeds of an award after payment

of all costs incident to the replacement of improvements taken has been made, including the right reserved to the Association to provide for the disbursement of the remaining proceeds held by it to the Unit Owners in disproportionate amounts. All disbursements made under this Section 9.2 shall be in strict compliance with Section 82.007 of the Act.

9.3 Units. If the taking includes one or more Units, or any part or parts thereof, whether or not there is included in the taking any part of the Common Elements (limited or general), then the award shall be disbursed and all related matters shall be handled pursuant to and in accordance with the consent of all Unit Owners and First Mortgagees affected and the Executive Board of the Association thereafter, expressed in a duly recorded Amendment to the Declaration of Condominium, all in accordance with Section 82.007 and 82.067 of the Act.

9.4 Termination. The Board shall call a meeting of all Unit Owners at least forty-five (45) days prior to any final taking by the condemning authority to determine the action to be taken pursuant to Sections 9.2 and 9.3 above. Except in the event of a taking of all the Units by eminent domain, in the event the condemnation involves more than ten (10%) percent of the value of the Common Elements (limited or general) and/or more than fifteen (15%) percent of the total value of all Units, the Condominium may be terminated at such meeting by written approval of not less than eighty (80%) percent of the Voting Members. Any termination agreement shall be in compliance with 82.068 of the Act.

ARTICLE X. Miscellaneous

10.1 Ad Valorem Taxes. Each Unit shall be deemed to be a separate parcel and shall be separately assessed and taxed. Each Unit Owner shall be liable solely for the amount of tax assessed against his Unit and shall not be affected by the consequences resulting from the tax delinquency of other Unit Owners. All tangible personal property owned by the Association in connection with the maintenance, upkeep and repair of the Common Elements shall be listed for said taxes in the name of and paid by the Association. Each Unit Owner is also responsible for his pro rata share of taxes assessed on his portion of the Common Elements, if any.

10.2 Notification to Mortgagees. Any Owner who mortgages his Unit shall notify the Association of the name and address of the Mortgagee, and the Association shall maintain such information in a book entitled "Mortgagees of Condominiums". In addition to any other notification provided for in the Declaration or these Bylaws, the Association, may, at the written request of a Mortgagee of any such Unit, report any unpaid assessments due from the Owner of such Unit. The Association shall notify each Mortgagee appearing in said book the name of each company insuring the

Condominium Property under the master policy and the amounts of the coverage thereunder.

- 10.3 Severability. Invalidation of any covenant, condition, restriction or other provision of the Declaration or these Bylaws shall not affect the validity of the remaining portions thereof which shall remain in full force and effect.
- 10.4 Successors Bound. The rights, privileges, duties and responsibilities set forth in the Declaration of these bylaws, as amended from time to time, shall run with the ownership of the Condominium Property and shall be binding upon all persons who own or hereafter acquire any interest in the Condominium Property.
- 10.5 Gender, Singular, Plural. Whenever the context so permits, the use of the singular or plural shall be interchangeable in meaning and the use of any gender shall be deemed to include all genders.
- 10.6 Principal Office--Registered Office. The initial principal office and registered office of the Association shall be located at 4200 Woodland Park Court, Arlington, Texas 76013-5505.
- 10.7 Other Offices. The Association may have other offices at such other places within Texas as the Board may from time to time determine or as the affairs of the Association may require.
- 10.8 Seal. No seal shall be required for the Association.
- 10.9 Fiscal Year. The fiscal year of the Association shall be the calendar year.

CERTIFICATION

I, the undersigned, do hereby certify:

THAT I am the duly elected and acting president of THE OWNERS ASSOCIATION OF LAKERIDGE CONDOMINIUM, INC., a Texas non-profit corporation, and

THAT the foregoing Bylaws constitute the original Bylaws of said Association, as duly adopted at a meeting of the initial Executive Board thereof held on the 22 day of June, 2010.

IN WITNESS WHEREOF, I have hereunto subscribed my name and affixed the seal
of said Association, this 22 day of June, 2010.



President

FOURTH AMENDED DECLARATION OF LAKERIDGE TOWNHOMES, A CONDOMINIUM

This Fourth Amended Declaration is made this 18th day of July, 2014 by LAKERIDGE LIVING, L.P., a Texas limited partnership (Declarant) pursuant to the Texas Uniform Condominium Act, Chapter 82, Property Code of the State of Texas (the Act).

RECITALS

1. Declarant is the owner in fee simple of certain real estate situated in the City of College Station, County of Brazos, and State of Texas, more particularly described on Exhibit "A" attached hereto and made a part hereof, together with all buildings and improvements now or hereafter constructed or located thereon, and all rights, privileges, easements, and appurtenances belonging to or in any way pertaining to said real estate; and
2. Declarant filed a First Restated and Amended Declaration of Lakeridge Townhomes, A Condominium dated July 8, 2010 in Volume 9722, Page 1 of the Official Records of Brazos County, Texas; an Amended Declaration of Lakeridge Townhomes, a Condominium dated May 9, 2011 in Volume 10148, Page 173, Official Records of Brazos County, Texas; a Second Amended Declaration of Lakeridge Townhomes, a Condominium dated May 4, 2012, in Volume 10659, Page 77, Official Records of Brazos County, Texas; and a Third Amended Declaration of Lakeridge Townhomes, a Condominium dated February 7, 2013 (collectively called "the Declaration"). The Declaration designated Phase 1A, 1B, 2A and 2B, as property submitted to the Act, but reserved unsubmitted portions of Phases 3 and 4 as Additional Real Estate, as units which "**Need Not Be Built**".
3. Declarant reserved the development rights under the Act, and desires to exercise the development rights under Section 82.06(o) of the Act for the purpose of submitting a portion of the Additional Real Estate to the Act.

Now, therefore, Declarant, as the owner of the Additional Real Estate, hereby declares as follows:

1. The Declaration is hereby adopted with respect to a portion of the Additional Real Estate. Phase 3A now "**Must Be Built**" and the plat attached as Exhibit "A" is hereby amended to that extent, showing Phase 3A to be added, and the Units to be located therein (the Added Portion). Phase 4 shall remain as phases which "**Need Not Be Built**". Phase 3A is also described by metes and bounds in Exhibit "A".

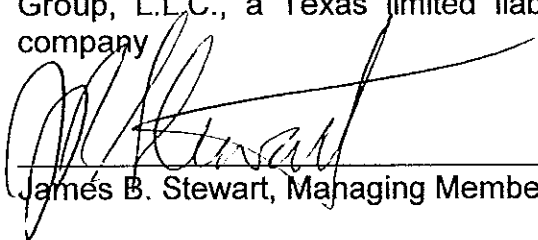
12154/252

2. The Added Portion of the Additional Real Estate is hereby submitted to the Act, and the Added Portion of the Additional Real Estate is hereby included within Lakeridge Townhomes. The Added Portion of the Additional Real Estate shall be designated as Phase 3A.
3. Declarant, pursuant to the Act, hereby further establishes a plan of condominium ownership for the Condominium, and does hereby divide the property into five phases (Phase 1A, Phase 1B, Phase 2A, Phase 2B and Phase 3A), with such phases hereby divided into 142 units, and does hereby designate all such Units for separate ownership, subject to the provisions of Section 2.4 of the Declaration.
4. The Units are hereby designated by the numbers shown on the attached Exhibit "B", and allocations to each Unit of a percentage of undivided interest in the Common Elements and of a percentage of the Common Expenses are as stated on Exhibit "B". The allocation of undivided interest in the Common Elements and of the Common Expenses has been determined by a ratio formulated upon the relation that each Unit bears to the total number of Units. The votes are equally allocated to all Units with each Unit Owner having one vote for each Unit owned.
5. Except as provided herein, the Declaration is not amended. As provided herein, the Added Portion of the Additional Real Estate is now fully subject to all of the terms and provisions of the Declaration. The units and unit allocations of units created by the Declaration are amended as provided in Exhibit "B".

Signed to be effective on the date stated above.

LAKERIDGE LIVING, L.P., a Texas limited partnership, acted for herein by its General Partner, Starfish Development Group, L.L.C., a Texas limited liability company


BY:


James B. Stewart, Managing Member

STATE OF TEXAS

COUNTY OF BEAROS

This instrument was acknowledged before me on the 18th day of July, 2014 by JAMES B. STEWART, Managing Member of Starfish Development Group, L.L.C., General Partner of LAKERIDGE LIVING, L.P., a Texas limited partnership, on behalf of said partnership, in the capacity therein stated.



Lisa Anthony
Notary Public, State of Texas

RECORDING PAID FOR BY: HLEP 100107
AFTER RECORDING RETURN TO:

CULLY LIPSEY
1021 University Drive East
College Station, Texas 77840

PREPARED IN THE LAW OFFICE OF:
HOELSCHER, LIPSEY, ELMORE, & POOLE, P.C.
1021 University Drive East
College Station, Texas 77840

WCL\DECL\LAKERIDGE LIVING\FOURTH AMEND PHASE 3A (kt)

EXHIBIT "A"



Landesign Services, Inc.

1220 McNeil Road
Suite 200
Round Rock, Texas 78681
Firm Registration No. 10001800
512-238-7901 office
512-238-7902 fax

EXHIBIT "A" METES AND BOUNDS DESCRIPTION

BEING 1.695 ACRES OF LAND, SURVEYED BY LANDESIGN SERVICES, INC., OUT OF THE CRAWFORD BURNET SURVEY, ABSTRACT NO. 7, BRAZOS COUNTY, TEXAS, AND BEING A PORTION OF LOT 1R A, BLOCK 1, LAKERIDGE SUBDIVISION LOT 1R A & LOT 2, BLOCK 1, A SUBDIVISION OF RECORD IN VOLUME 11092, PAGE 100 OF THE OFFICIAL PUBLIC RECORDS OF BRAZOS COUNTY, TEXAS, AND BEING MORE PARTICULARLY DESCRIBED BY METES AND BOUNDS AS FOLLOWS:

BEGINNING at a 1/2 inch iron rebar with cap marked "LANDESIGN" found for the northwest corner of said Lot 1R A and in the south line of Lot 2, Block A, Holleman Village Addition, a subdivision in Brazos County, Texas recorded in Volume 3613, Page 285 of the Deed Records of Brazos County, Texas, from which a 1/2 inch iron rebar found in the east right of way line of Holleman Drive (60' R.O.W.) for the southwest corner of said Lot 2, Block A, Holleman Village Addition bears South 84°34'31" West a distance of 21.00 feet;

THENCE with the north line of said Lot 1R A and the south line of said Lot 2 the following two (2) courses:

1. North 84°34'31" East a distance of 306.06 feet to a 3/4" iron rod found;
2. North 41°28'12" East a distance of 320.63 feet to a calculated point;

THENCE crossing through said Lot 1R A the following eleven (11) courses:


1. South 47°46'59" East a distance of 147.33 feet to a calculated point;
2. South 50°14'16" West a distance of 23.79 feet to a calculated point;
3. South 42°09'57" West a distance of 24.14 feet to a calculated point;
4. North 87°32'19" West a distance of 11.97 feet to a calculated point;
5. South 02°27'41" West a distance of 25.00 feet to a calculated point;
6. North 48°31'48" West a distance of 35.92 feet to a calculated point;
7. South 41°28'12" West a distance of 135.31 feet to a calculated point;

8. North 48°31'48" West a distance of 51.92 feet to a calculated point;
9. South 41°28'12" West a distance of 85.10 feet to a calculated point;
10. South 04°51'58" East a distance of 90.57 feet to a calculated point;
11. South 86°49'16" West a distance of 63.18 feet to a 1/2" iron rod found with cap marked "KERR 4502" at the northeast corner of Lot 2, Block A, Lakeridge Subdivision Lot 1R A & Lot 2, Block 1;

THENCE South 85°26'49" West with the south line of said Lot 1R A and the north line of said Lot 2 a distance of 306.00 feet to a 1/2" iron rod with cap marked "LANDESIGN" found in the existing east right-of-way line of said Holleman Drive for the southwest corner of said Lot 1R A and the northwest corner of said Lot 2;


THENCE North 03°15'28" West with existing east right-of-way line of said Holleman Drive and the west line of said Lot 1R A a distance of 112.59 feet to **POINT OF BEGINNING**;

This parcel contains 1.695 acres of land, more or less, out of the CRAWFORD BURNET SURVEY, Abstract No. 7, Brazos County, Texas. Description prepared from an on-the-ground survey made during January, 2007 and updated December, 2013. All bearings are based on the Texas State Plane Coordinate System, Central Zone (NAD 83).

 18 Dec 13

Joseph Beavers Date
Registered Professional Land Surveyor
State of Texas No. 4938

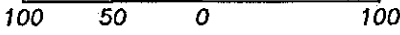
Project Number: 135-09-1
L:\17 AC FM 2818\FNOTES\Lakeridge Ph 3A.doc



LEGEND

- 1/2" IRON REBAR FOUND (unless noted otherwise)
- △ CALCULATED POINT

SCALE IN FEET

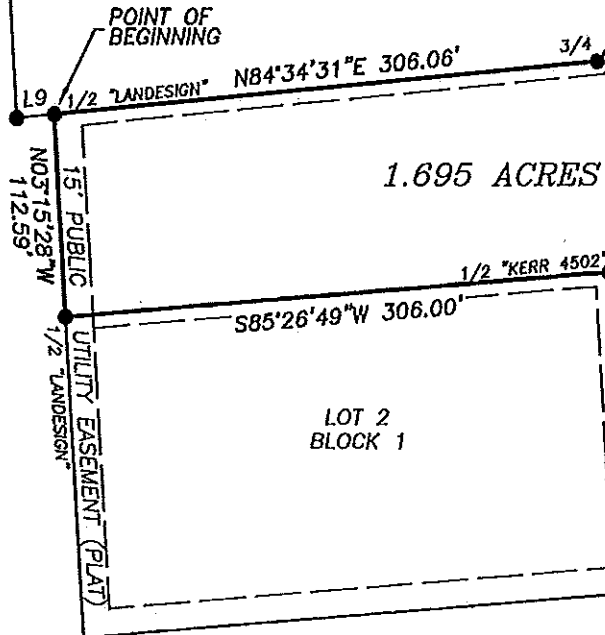


NORTH

CRAWFORD BURNET SURVEY
ABSTRACT NO. 7

LOT 2, BLOCK A
HOLLEMAN VILLAGE ADDITION
VOL. 3613, PG. 285
DEED RECORDS BRAZOS
COUNTY TEXAS

N41°28'12"E 928.28'
7.5' PUBLIC UTILITY EASEMENT (PLAT)



LOT 1R A, BLOCK 1
LAKERIDGE SUBDIVISION LOT 1R A &
LOT 2, BLOCK 1
VOL. 11092, PG. 100
OFFICIAL PUBLIC RECORDS BRAZOS
COUNTY, TEXAS


HOLLEMAN DRIVE
(60' R.O.W.)

15' PUBLIC UTILITY EASEMENT (PLAT)

HARVEY MITCHELL PARKWAY (FM 2818)
(R.O.W. VARIES)

NUMBER	DIRECTION	DISTANCE
L1	S50°14'16"W	23.79'
L2	S42°09'57"W	24.14'
L3	N87°32'19"W	11.97'
L4	S02°27'41"W	25.00'
L5	N48°31'48"W	35.92'
L6	N48°31'48"W	51.92'
L7	S41°28'12"W	85.10'
L8	S86°49'16"W	63.18'
L9	S84°34'31"W	21.00'

18 DEC 13



BEARING BASIS: ALL BEARINGS
ARE BASED ON THE TEXAS STATE
PLANE COORDINATE SYSTEM,
CENTRAL ZONE (NAD 83)

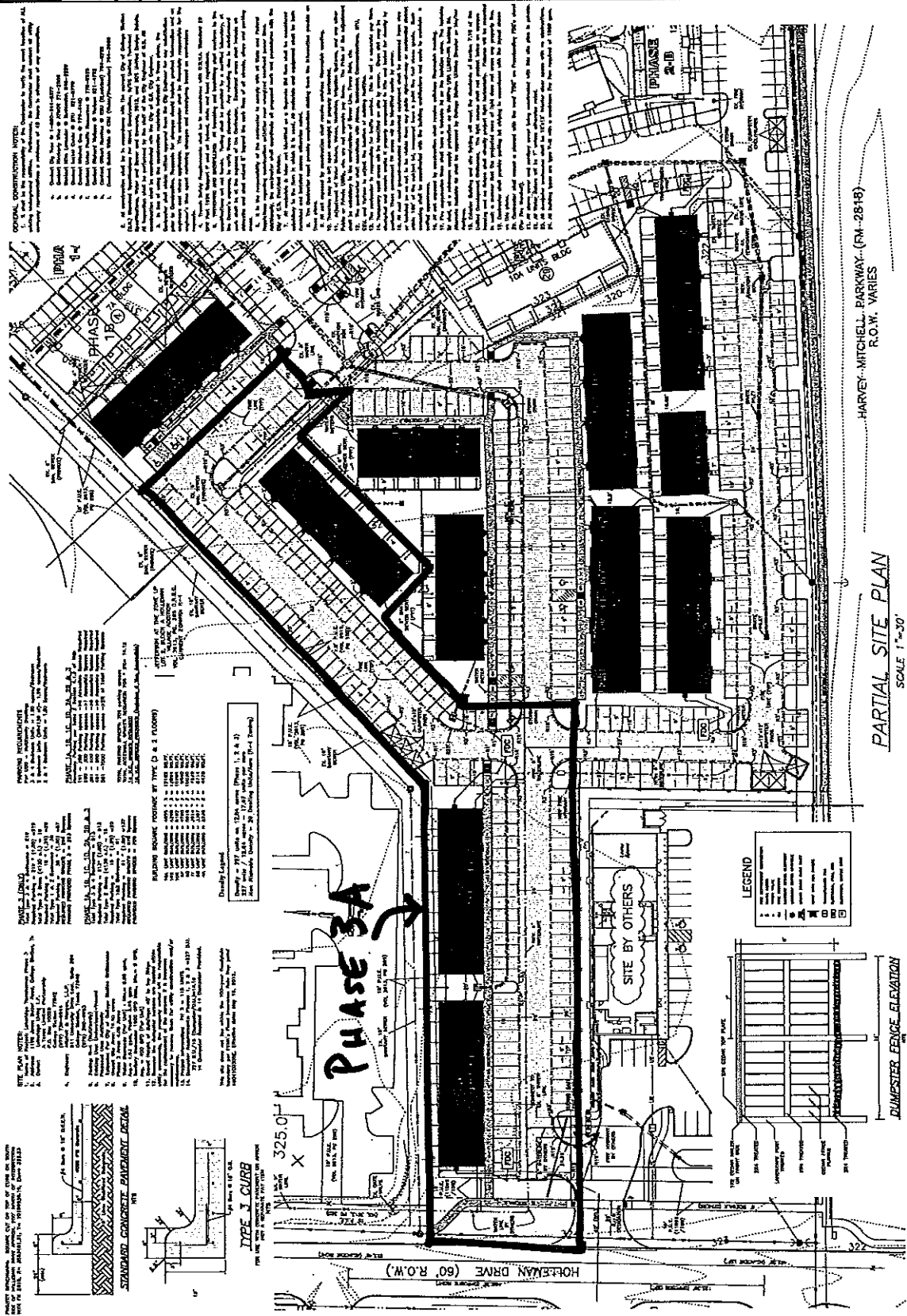
JOB NUMBER: 135-09-1			
PROJECT NAME: 17 AC FM 2818			
DRAWING NAME: 03102 PHASE 3A.DWG			
DRAWING FILE PATH: L:\17 AC FM 2818\DWGS			
FIELDNOTE FILE PATH: L:\17 AC FM 2818\FNOTES\Lakeridge Ph 3A			
RPLS: JB	TECH: HAS	PARTYCHIEF:	CHK BY: JB
SHEET 3 of 3			FIELDBOOKS:
			SCALE: 1"= 100'



LANDESIGN SERVICES, INC.

512-238-7001
1220 MCNEIL ROAD
SUITE 200
ROUND ROCK, TEXAS 78681
FIRM REGISTRATION NO. 10001800

Exhibit A



OPTIONAL CONSTRUCTION NOTES:

1. The site plan is a preliminary plan. It is subject to change without notice.
2. The site plan is based on the information provided by the applicant. The engineer assumes no responsibility for the accuracy of the information provided.
3. The site plan is based on the information provided by the applicant. The engineer assumes no responsibility for the accuracy of the information provided.
4. The site plan is based on the information provided by the applicant. The engineer assumes no responsibility for the accuracy of the information provided.
5. The site plan is based on the information provided by the applicant. The engineer assumes no responsibility for the accuracy of the information provided.
6. The site plan is based on the information provided by the applicant. The engineer assumes no responsibility for the accuracy of the information provided.
7. The site plan is based on the information provided by the applicant. The engineer assumes no responsibility for the accuracy of the information provided.
8. The site plan is based on the information provided by the applicant. The engineer assumes no responsibility for the accuracy of the information provided.
9. The site plan is based on the information provided by the applicant. The engineer assumes no responsibility for the accuracy of the information provided.
10. The site plan is based on the information provided by the applicant. The engineer assumes no responsibility for the accuracy of the information provided.

PHASE 3A

1. 10' SIDE SETBACK FROM DRIVE

2. 10' FRONT SETBACK FROM DRIVE

3. 10' REAR SETBACK FROM DRIVE

4. 10' SIDE SETBACK FROM DRIVE

5. 10' FRONT SETBACK FROM DRIVE

6. 10' REAR SETBACK FROM DRIVE

7. 10' SIDE SETBACK FROM DRIVE

8. 10' FRONT SETBACK FROM DRIVE

9. 10' REAR SETBACK FROM DRIVE

10. 10' SIDE SETBACK FROM DRIVE

PHASE 3-B

1. 10' SIDE SETBACK FROM DRIVE

2. 10' FRONT SETBACK FROM DRIVE

3. 10' REAR SETBACK FROM DRIVE

4. 10' SIDE SETBACK FROM DRIVE

5. 10' FRONT SETBACK FROM DRIVE

6. 10' REAR SETBACK FROM DRIVE

7. 10' SIDE SETBACK FROM DRIVE

8. 10' FRONT SETBACK FROM DRIVE

9. 10' REAR SETBACK FROM DRIVE

10. 10' SIDE SETBACK FROM DRIVE

PHASE 3-C

1. 10' SIDE SETBACK FROM DRIVE

2. 10' FRONT SETBACK FROM DRIVE

3. 10' REAR SETBACK FROM DRIVE

4. 10' SIDE SETBACK FROM DRIVE

5. 10' FRONT SETBACK FROM DRIVE

6. 10' REAR SETBACK FROM DRIVE

7. 10' SIDE SETBACK FROM DRIVE

8. 10' FRONT SETBACK FROM DRIVE

9. 10' REAR SETBACK FROM DRIVE

10. 10' SIDE SETBACK FROM DRIVE

PHASE 3-D

1. 10' SIDE SETBACK FROM DRIVE

2. 10' FRONT SETBACK FROM DRIVE

3. 10' REAR SETBACK FROM DRIVE

4. 10' SIDE SETBACK FROM DRIVE

5. 10' FRONT SETBACK FROM DRIVE

6. 10' REAR SETBACK FROM DRIVE

7. 10' SIDE SETBACK FROM DRIVE

8. 10' FRONT SETBACK FROM DRIVE

9. 10' REAR SETBACK FROM DRIVE

10. 10' SIDE SETBACK FROM DRIVE

PHASE 3-E

1. 10' SIDE SETBACK FROM DRIVE

2. 10' FRONT SETBACK FROM DRIVE

3. 10' REAR SETBACK FROM DRIVE

4. 10' SIDE SETBACK FROM DRIVE

5. 10' FRONT SETBACK FROM DRIVE

6. 10' REAR SETBACK FROM DRIVE

7. 10' SIDE SETBACK FROM DRIVE

8. 10' FRONT SETBACK FROM DRIVE

9. 10' REAR SETBACK FROM DRIVE

10. 10' SIDE SETBACK FROM DRIVE

PARTIAL SITE PLAN
SCALE 1"=30'

EXHIBIT "B"
TO
FOURTH AMENDED DECLARATION OF
LAKERIDGE TOWNHOMES, A CONDOMINIUM

PERCENT INTEREST CHART

<u>Bldg. No.</u>	<u>Unit No. On Plans</u>	<u>Percent Interest</u>
1	101	0.7042
1	102	0.7042
1	103	0.7042
1	104	0.7042
1	105	0.7042
1	106	0.7042
2	201	0.7042
2	202	0.7042
2	203	0.7042
2	204	0.7042
2	205	0.7042
2	206	0.7042
2	207	0.7042
3	301	0.7042
3	302	0.7042
3	303	0.7042
3	304	0.7042
3	305	0.7042
3	306	0.7042
3	307	0.7042
4	401	0.7042
4	402	0.7042
4	403	0.7042
4	404	0.7042

<u>Bldg. No.</u>	<u>Unit No. On Plans</u>	<u>Percent Interest</u>
4	405	0.7042
4	406	0.7042
4	407	0.7042
5	501	0.7042
5	502	0.7042
5	503	0.7042
5	504	0.7042
5	505	0.7042
5	506	0.7042
5	507	0.7042
6	601	0.7042
6	602	0.7042
6	603	0.7042
6	604	0.7042
6	605	0.7042
6	606	0.7042
6	607	0.7042
6	608	0.7042
7	701	0.7042
7	702	0.7042
7	703	0.7042
7	704	0.7042
7	705	0.7042
7	706	0.7042
7	707	0.7042
7	708	0.7042
7	709	0.7042
8	801	0.7042

<u>Bldg. No.</u>	<u>Unit No. On Plans</u>	<u>Percent Interest</u>
8	802	0.7042
8	803	0.7042
8	804	0.7042
8	805	0.7042
8	806	0.7042
8	807	0.7042
9	901	0.7042
9	902	0.7042
9	903	0.7042
9	904	0.7042
9	905	0.7042
9	906	0.7042
9	907	0.7042
9	908	0.7042
10	1001	0.7042
10	1002	0.7042
10	1003	0.7042
10	1004	0.7042
10	1005	0.7042
10	1006	0.7042
10	1007	0.7042
18	1801	0.7042
18	1802	0.7042
18	1803	0.7042
18	1804	0.7042
18	1805	0.7042
18	1806	0.7042
18	1807	0.7042
18	1808	0.7042
18	1809	0.7042


<u>Bldg. No.</u>	<u>Unit No. On Plans</u>	<u>Percent Interest</u>
18	1810	0.7042
18	1811	0.7042
18	1812	0.7042
19	1901	0.7042
19	1902	0.7042
19	1903	0.7042
19	1904	0.7042
19	1905	0.7042
19	1906	0.7042
19	1907	0.7042
19	1908	0.7042
20	2001	0.7042
20	2002	0.7042
20	2003	0.7042
20	2004	0.7042
20	2005	0.7042
20	2006	0.7042
20	2007	0.7042
20	2008	0.7042
20	2009	0.7042
21	2101	0.7042
21	2102	0.7042
21	2103	0.7042
21	2104	0.7042
21	2105	0.7042
21	2106	0.7042
21	2107	0.7042
21	2108	0.7042
21	2109	0.7042
21	2110	0.7042

<u>Bldg. No.</u>	<u>Unit No. On Plans</u>	<u>Percent Interest</u>
21	2111	0.7042
22	2201	0.7042
22	2202	0.7042
22	2203	0.7042
22	2204	0.7042
22	2205	0.7042
22	2206	0.7042
22	2207	0.7042
22	2208	0.7042
22	2209	0.7042
22	2210	0.7042
22	2211	0.7042
26	2601	0.7042
26	2602	0.7042
26	2603	0.7042
26	2604	0.7042
26	2605	0.7042
26	2606	0.7042
26	2607	0.7042
26	2608	0.7042
29	2901	0.7042
29	2902	0.7042
29	2903	0.7042
29	2904	0.7042
29	2905	0.7042
29	2906	0.7042
29	2907	0.7042
29	2908	0.7042
29	2909	0.7042
29	2910	0.7042

NONMATERIAL CORRECTION INSTRUMENT

DECLARANT: CULLY LIPSEY
DECLARANT'S ADDRESS: 1021 University Drive East
College Station, Texas 77840
DATE OF EXECUTION: June 25, 2015


My name is CULLY LIPSEY. I am an attorney licensed by the State of Texas. I prepared the Fifth Amended Declaration of Lakeridge Townhomes, a Condominium, which is recorded in Volume 12762, Page 258, Official Records, Brazos County, Texas ("the Original Instrument"). The first page of Exhibit "B" attached to the Original Instrument was the incorrect page, and the exhibit attached hereto as Exhibit "B" is the correct page of Exhibit "B", which should have been attached to the Original Instrument when it was filed of record. This was a clerical error and was inadvertent. This affidavit is intended to replace Page One (1) of Exhibit "B" in the Original Instrument. This instrument is made under the provisions of Section 5.028 of the Texas Property Code.




Cully Lipsey

STATE OF TEXAS
COUNTY OF BRAZOS

This instrument was acknowledged before me on the 25th day of June, 2015, by CULLY LIPSEY.





NOTARY PUBLIC, State of Texas

RECORDING PAID FOR BY: HLEP #100107
AFTER RECORDING RETURN TO:
CULLY LIPSEY
1021 University Drive East
College Station, Texas 77840

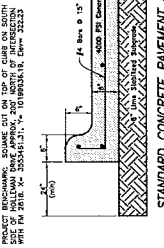
PREPARED IN THE LAW OFFICE OF:
HOELSCHER, LIPSEY, ELMORE & POOLE, P.C.
1021 University Drive East
College Station, Texas 77840

USER\LISA\WPDOCS\DECL\LAKERIDGE LIVING\CORRECTION AFFIDAVIT (1a)

NONMATERIAL CORRECTION INSTRUMENT

CULLY LIPSEY
to THE PUBLIC

PRODUCT RECOMMENDATIONS: SOAKAWAY CURB ON TOP OF CURB ON SOUTH SIDE OF DUMPSTER DRIVE APPROX. 100' NORTH OF INTERSECTION. SEE THE SITE PLAN FOR APPROXIMATE LOCATION. (SEE SHEET 2022-2)



STANDARD CONCRETE PAVEMENT DETAIL



TYPE I CURB

- GENERAL NOTES: 1. This is a preliminary drawing. 2. All work shall be in accordance with the 2014 City of Chicago Building Code... 3. The contractor shall provide all materials and labor... 4. The contractor shall provide all permits and fees... 5. The contractor shall provide all safety measures... 6. The contractor shall provide all site cleanup... 7. The contractor shall provide all site protection... 8. The contractor shall provide all site access... 9. The contractor shall provide all site drainage... 10. The contractor shall provide all site lighting... 11. The contractor shall provide all site signage... 12. The contractor shall provide all site fencing... 13. The contractor shall provide all site security... 14. The contractor shall provide all site monitoring... 15. The contractor shall provide all site reporting... 16. The contractor shall provide all site communication... 17. The contractor shall provide all site coordination... 18. The contractor shall provide all site collaboration... 19. The contractor shall provide all site cooperation... 20. The contractor shall provide all site support... 21. The contractor shall provide all site assistance... 22. The contractor shall provide all site help... 23. The contractor shall provide all site aid... 24. The contractor shall provide all site relief... 25. The contractor shall provide all site relief... 26. The contractor shall provide all site relief... 27. The contractor shall provide all site relief... 28. The contractor shall provide all site relief... 29. The contractor shall provide all site relief... 30. The contractor shall provide all site relief...

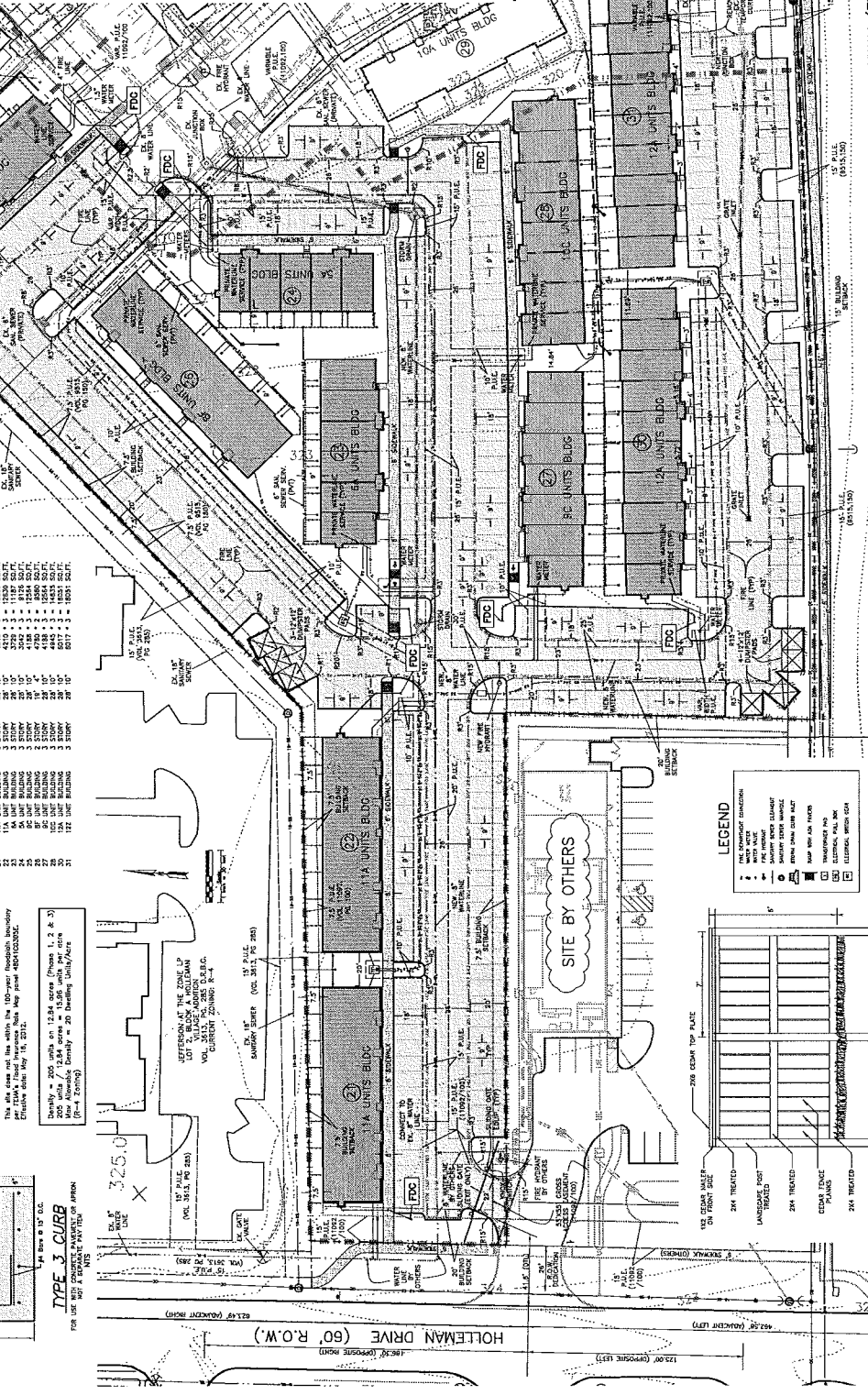
Table with columns: BUILDING, TYPE, STORIES, EAVE HEIGHT, SQ. FOOTAGE. Lists building specifications for various units and common areas.

PHASE 2A UNIT REQUIREMENTS: 1. All units shall be 400 sq. ft. minimum. 2. All units shall be 10' high minimum. 3. All units shall be 10' wide minimum. 4. All units shall be 10' deep minimum. 5. All units shall be 10' clear minimum. 6. All units shall be 10' clear minimum. 7. All units shall be 10' clear minimum. 8. All units shall be 10' clear minimum. 9. All units shall be 10' clear minimum. 10. All units shall be 10' clear minimum.

GENERAL CONSTRUCTION NOTES: 1. All construction shall be in accordance with the 2014 City of Chicago Building Code. 2. All construction shall be in accordance with the 2014 City of Chicago Fire Code. 3. All construction shall be in accordance with the 2014 City of Chicago Electrical Code. 4. All construction shall be in accordance with the 2014 City of Chicago Mechanical Code. 5. All construction shall be in accordance with the 2014 City of Chicago Plumbing Code. 6. All construction shall be in accordance with the 2014 City of Chicago Sanitary Code. 7. All construction shall be in accordance with the 2014 City of Chicago Safety Code. 8. All construction shall be in accordance with the 2014 City of Chicago Sign Code. 9. All construction shall be in accordance with the 2014 City of Chicago Tree Code. 10. All construction shall be in accordance with the 2014 City of Chicago Utility Code.

Mitchell MORGAN logo and contact information: 1979-28038663, 1979-28038664, 1979-28038665, 1979-28038666, 1979-28038667, 1979-28038668, 1979-28038669, 1979-28038670, 1979-28038671, 1979-28038672, 1979-28038673, 1979-28038674, 1979-28038675, 1979-28038676, 1979-28038677, 1979-28038678, 1979-28038679, 1979-28038680.

EXHIBIT 'B' title block containing project name 'OVERALL SITE PLAN', drawing number '02', and revision information.



LEGEND table defining symbols for site elements: 1. Site Boundary, 2. Property Line, 3. Easement Line, 4. Utility Line, 5. Tree, 6. Landscaping, 7. Signage, 8. Fencing, 9. Security, 10. Monitoring, 11. Reporting, 12. Communication, 13. Coordination, 14. Collaboration, 15. Cooperation, 16. Support, 17. Assistance, 18. Help, 19. Aid, 20. Relief.



DUMPSTER FENCE ELEVATION: Scale 1"=30'. Description of fence materials and construction details.

FIFTH AMENDED DECLARATION OF LAKERIDGE TOWNHOMES, A CONDOMINIUM

This Fifth Amended Declaration is made this 19th day of June, 2015 by LAKERIDGE LIVING, L.P., a Texas limited partnership (Declarant) pursuant to the Texas Uniform Condominium Act, Chapter 82, Property Code of the State of Texas (the Act).

RECITALS

1. Declarant is the owner in fee simple of certain real estate situated in the City of College Station, County of Brazos, and State of Texas, more particularly described on Exhibit "A" attached hereto and made a part hereof, together with all buildings and improvements now or hereafter constructed or located thereon, and all rights, privileges, easements, and appurtenances belonging to or in any way pertaining to said real estate; and
2. Declarant filed a First Restated and Amended Declaration of Lakeridge Townhomes, A Condominium dated July 8, 2010 in Volume 9722, Page 1 of the Official Records of Brazos County, Texas; an Amended Declaration of Lakeridge Townhomes, a Condominium dated May 9, 2011 in Volume 10148, Page 173, Official Records of Brazos County, Texas; a Second Amended Declaration of Lakeridge Townhomes, a Condominium dated May 4, 2012, in Volume 10659, Page 77, Official Records of Brazos County, Texas; a Third Amended Declaration of Lakeridge Townhomes, a Condominium dated February 7, 2013, in Volume 11151, Page 259, Official Records, Brazos County, Texas; a Fourth Amended Declaration of Lakeridge Townhomes, a Condominium dated July 18, 2014 in Volume 12154, Page 252, Official Records, Brazos County, Texas (collectively called "the Declaration"). The Declaration designated Phase 1A, 1B, 2A, 2B, and 3A as property submitted to the Act, but reserved unsubmitted portions of Phases 3 and 4 as Additional Real Estate, as units which "**Need Not Be Built**".
3. Declarant reserved the development rights under the Act, and desires to exercise the development rights under Section 82.06(o) of the Act for the purpose of submitting a portion of the Additional Real Estate to the Act.

Now, therefore, Declarant, as the owner of the Additional Real Estate, hereby declares as follows:

1. The Declaration is hereby adopted with respect to a portion of the Additional Real Estate. Phase 3B now "**Must Be Built**" and the plat attached as Exhibit "A" is hereby amended to that extent, showing Phase 3B to be added, and the Units to be


located therein (the Added Portion). Phase 4 shall remain as phases which "**Need Not Be Built**". Phase 3B is also described by metes and bounds in Exhibit "A".

2. The Added Portion of the Additional Real Estate is hereby submitted to the Act, and the Added Portion of the Additional Real Estate is hereby included within Lakeridge Townhomes. The Added Portion of the Additional Real Estate shall be designated as Phase 3B.
3. Declarant, pursuant to the Act, hereby further establishes a plan of condominium ownership for the Condominium, and does hereby divide the property into six phases (Phase 1A, Phase 1B, Phase 2A, Phase 2B, Phase 3A and Phase 3B), with such phases hereby divided into 183 units, and does hereby designate all such Units for separate ownership, subject to the provisions of Section 2.4 of the Declaration.
4. The Units are hereby designated by the numbers shown on the attached Exhibit "B", and allocations to each Unit of a percentage of undivided interest in the Common Elements and of a percentage of the Common Expenses are as stated on Exhibit "B". The allocation of undivided interest in the Common Elements and of the Common Expenses has been determined by a ratio formulated upon the relation that each Unit bears to the total number of Units. The votes are equally allocated to all Units with each Unit Owner having one vote for each Unit owned.
5. Except as provided herein, the Declaration is not amended. As provided herein, the Added Portion of the Additional Real Estate is now fully subject to all of the terms and provisions of the Declaration. The units and unit allocations of units created by the Declaration are amended as provided in Exhibit "B".

Signed to be effective on the date stated above.

LAKERIDGE LIVING, L.P., a Texas limited partnership, acted for herein by its General Partner, Starfish Development Group, L.L.C., a Texas limited liability company

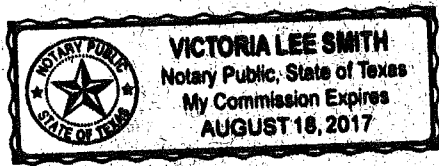
BY:


James B. Stewart, Managing Member

STATE OF TEXAS

COUNTY OF BRAZOS

This instrument was acknowledged before me on the 19 day of June, 2015 by JAMES B. STEWART, Managing Member of Starfish Development Group, L.L.C., General Partner of LAKERIDGE LIVING, L.P., a Texas limited partnership, on behalf of said partnership, in the capacity therein stated.



Victoria Lee Smith
Notary Public, State of Texas

RECORDING PAID FOR BY: HLEP 100107
AFTER RECORDING RETURN TO:

CULLY LIPSEY
1021 University Drive East
College Station, Texas 77840

PREPARED IN THE LAW OFFICE OF:
HOELSCHER, LIPSEY, ELMORE, & POOLE, P.C.
1021 University Drive East
College Station, Texas 77840

WCL\DECL\LAKERIDGE LIVING\FIFTH AMEND PHASE 3B (kt)

EXHIBIT "A"



Landesign Services, Inc.

1220 McNeil Road
Suite 200
Round Rock, Texas 78681
Firm Registration No. 10001800
512-238-7901 office
512-238-7902 fax

EXHIBIT " " " METES AND BOUNDS DESCRIPTION – PHASE 3B-1

BEING 1.454 ACRES OF LAND, SURVEYED BY LANDESIGN SERVICES, INC., OUT OF THE CRAWFORD BURNET SURVEY, ABSTRACT NO. 7, BRAZOS COUNTY, TEXAS, AND BEING A PORTION OF LOT 1R A, BLOCK 1, LAKERIDGE SUBDIVISION LOT 1R A & LOT 2, BLOCK 1, A SUBDIVISION OF RECORD IN VOLUME 11092, PAGE 100 OF THE OFFICIAL PUBLIC RECORDS OF BRAZOS COUNTY, TEXAS, AND BEING MORE PARTICULARLY DESCRIBED BY METES AND BOUNDS AS FOLLOWS:

COMMENCING at a 1/2 inch iron rebar with cap marked "LANDESIGN" found for the southwest corner of said Lot 1R A, the southeast corner of Lot 2, Block 1, Lakeridge Subdivision Lot 1R A & Lot 2, Block 1 and in the existing north right-of-way line of Harvey Mitchell Parkway (FM 2818) (R.O.W width varies);

THENCE North 85°31'02" East with the existing north right-of-way line of said Harvey Mitchell Parkway (FM 2818) and the south line of said Lot 1R A, a distance of 68.17 feet to a calculated point in the south line of said Lot 1R A, Block 1, Lakeridge Subdivision Lot 1R A;

THENCE North 04°51'58" West crossing through said Lot 1R A, a distance of 110.46 feet to a calculated point and the POINT OF BEGINNING;

THENCE crossing though said Lot 1R A the following fourteen (14) courses;


1. North 04°51'58" West a distance of 157.16 feet to a calculated point;
2. North 41°28'12" East a distance of 85.10 feet to a calculated point;
3. South 48°31'48" East a distance of 51.92 feet to a calculated point;
4. North 41°28'12" East a distance of 135.31 feet to a calculated point;
5. South 48°31'48" East a distance of 35.92 feet to a calculated point;
6. South 87°32'19" East a distance of 11.32 feet to a calculated point;
7. South 39°09'59" East a distance of 31.10 feet to a Calculated point;


Exhibit "A"
Page 1 of 6 Pages

8. Along a curve to the right having a radius of 225.45 feet, a delta angle of 19°49'17", a length of 77.99 feet and a chord which bears South 49°45'18" East a distance of 77.61 feet to a calculated point;
9. South 49°54'39" West a distance of 48.40 feet to a calculated point;
10. South 31°33'41" East a distance of 129.21 feet to a calculated point;
11. North 68°46'58" East a distance of 51.41 feet to a calculated point;
12. Along a curve to the right having a radius of 401.50 feet, a delta angle of 03°49'36", a length of 26.82 feet and a chord which bears South 18°40'13" East a distance of 26.81 feet to a calculated point;
13. South 83°14'02" West a distance of 214.97 feet to a calculated point;
14. South 84°33'35" West a distance of 163.01 feet to the POINT OF BEGINNING;

Exhibit "A"
Page 2 of 6 Pages

This parcel contains 1.454 acres of land, more or less, out of the CRAWFORD BURNET SURVEY, Abstract No. 7, Brazos County, Texas. Description prepared from an on-the-ground survey made during January, 2007 and updated October, 2014. All bearings are based on the Texas State Plane Coordinate System, Central Zone (NAD 83).

 28 Oct 14
Joseph Beavers Date
Registered Professional Land Surveyor
State of Texas No. 4938



Project Number: 135-09-1
L:\17 AC FM 2818\FNOTES\Lakeridge Ph 3B-1.doc

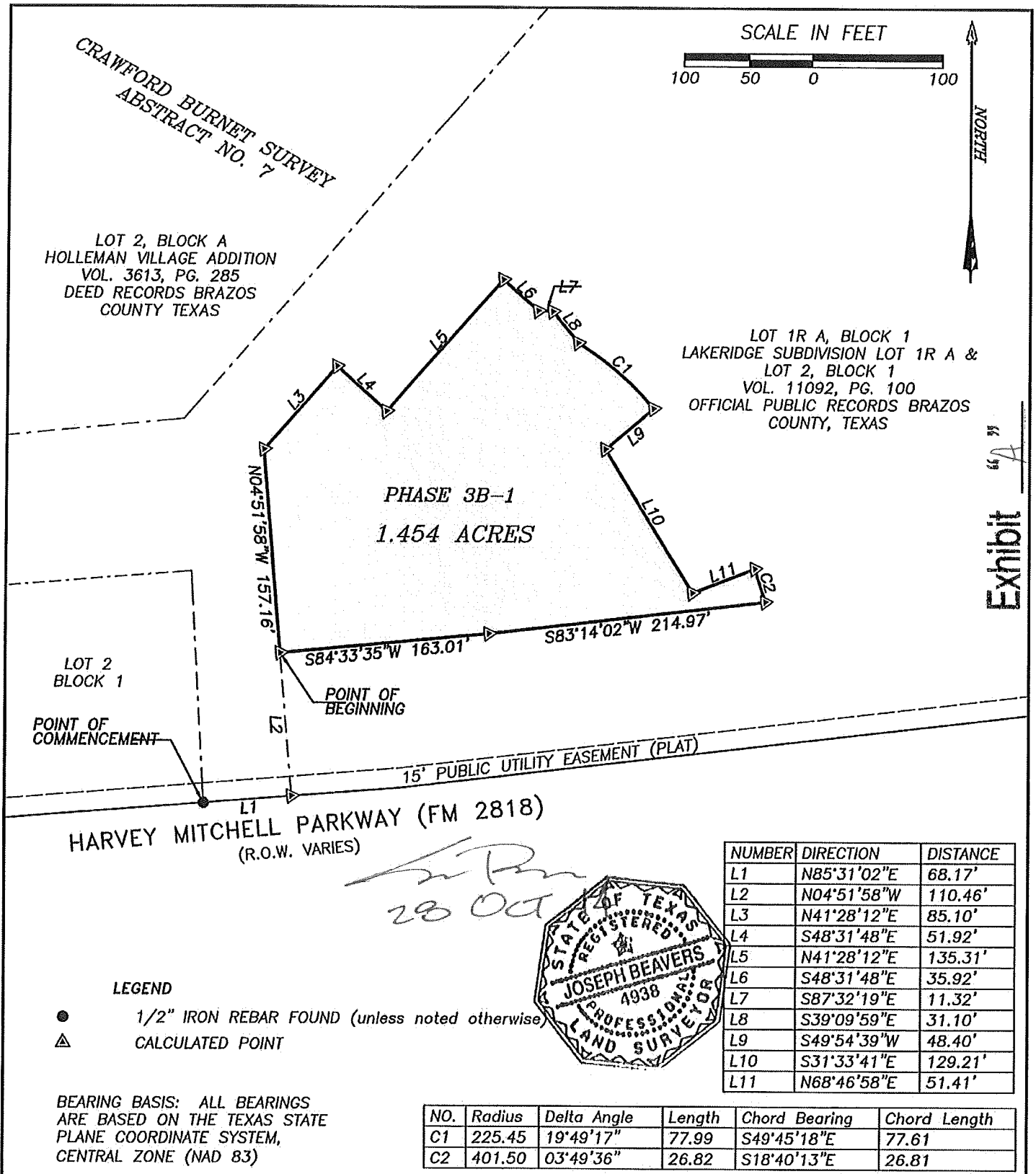



Exhibit "A"
Page 3 of 6 Pages

LEGEND

- 1/2" IRON REBAR FOUND (unless noted otherwise)
- ▲ CALCULATED POINT

BEARING BASIS: ALL BEARINGS
ARE BASED ON THE TEXAS STATE
PLANE COORDINATE SYSTEM,
CENTRAL ZONE (NAD 83)



NUMBER	DIRECTION	DISTANCE
L1	N85°31'02"E	68.17'
L2	N04°51'58"W	110.46'
L3	N41°28'12"E	85.10'
L4	S48°31'48"E	51.92'
L5	N41°28'12"E	135.31'
L6	S48°31'48"E	35.92'
L7	S87°32'19"E	11.32'
L8	S39°09'59"E	31.10'
L9	S49°54'39"W	48.40'
L10	S31°33'41"E	129.21'
L11	N68°46'58"E	51.41'

NO.	Radius	Delta Angle	Length	Chord Bearing	Chord Length
C1	225.45	19°49'17"	77.99	S49°45'18"E	77.61
C2	401.50	03°49'36"	26.82	S18°40'13"E	26.81

JOB NUMBER: 135-09-1		DATE: 10/28/2014	
PROJECT NAME: 17 AC FM 2818			
DRAWING NAME: 03102 PHASE 3B-1			
DRAWING FILE PATH: L:\17 AC FM 2818\DWGS			
FIELDNOTE FILE PATH:			
RPLS: JB	TECH: JJA	PARTYCHIEF: AG	CHK BY: HAS
SHEET 3 of 3		FIELDBOOKS:	SCALE: 1" = 100



LANDESIGN SERVICES, INC.

512-238-7901
1220 MCNEIL ROAD
SUITE 200
ROUND ROCK, TEXAS 78681
FIRM REGISTRATION NO. 10001800



Landesign Services, Inc.

1220 McNeil Road
Suite 200
Round Rock, Texas 78681
Firm Registration No. 10001800
512-238-7901 office
512-238-7902 fax

EXHIBIT " "

METES AND BOUNDS DESCRIPTION – PHASE 3B-2

BEING 0.2115 ACRES OF LAND, SURVEYED BY LANDESIGN SERVICES, INC., OUT OF THE CRAWFORD BURNET SURVEY, ABSTRACT NO. 7, BRAZOS COUNTY, TEXAS, AND BEING A PORTION OF LOT 1R A, BLOCK 1, LAKERIDGE SUBDIVISION LOT 1R A & LOT 2, BLOCK 1, A SUBDIVISION OF RECORD IN VOLUME 11092, PAGE 100 OF THE OFFICIAL PUBLIC RECORDS OF BRAZOS COUNTY, TEXAS, (O.P.R.B.C.T.) AND BEING MORE PARTICULARLY DESCRIBED BY METES AND BOUNDS AS FOLLOWS:

BEGINNING at a calculated point in the north line of said Lot 1R A, Block 1, Lakeridge Subdivision Lot 1R A & Lot 2, Block 1 and the south line of Lot 2, Block A, Holleman Village Addition recorded in Volume 3613, Page 285 O.P.R.B.C.T., from which a 3/4" iron rod found bears South 41°28'12" West a distance of 320.63 feet, an angle point in the north line of said Lot 1R A and an angle point in the south line of said Lot 2;

THENCE North 41°28'11" East with the north line of said Lot 1R A and the south line said Lot 2, a distance of 60.83 feet to a calculated point;

THENCE crossing though said Lot 1R A the following three (3) courses;

1. South 47°37'55" East a distance of 156.64 feet to a calculated point;
2. South 50°14'16" West a distance of 61.01 feet to a calculated point;
3. North 47°46'59" West a distance of 147.33 feet to the POINT OF BEGINNING;

This parcel contains 0.2115 acres of land, more or less, out of the CRAWFORD BURNET SURVEY, Abstract No. 7, Brazos County, Texas. Description prepared from an on-the-ground survey made during January, 2007 and updated October, 2014. All bearings are based on the Texas State Plane Coordinate System, Central Zone (NAD 83).

 28 OCT 14

Joseph Beavers Date

Registered Professional Land Surveyor

State of Texas No. 4938

Project Number: 135-09-1

L:\17 AC FM 2818\FNOTES\Lakeridge Ph 3B-2.doc





Exhibit "A"
Page 4 of 6 Pages

Handwritten signature
28 Oct 14

CRAWFORD BURNET SURVEY
ABSTRACT NO. 7

LOT 2, BLOCK A
HOLLEMAN VILLAGE ADDITION.
VOL. 3613, PG. 285
DEED RECORDS BRAZOS
COUNTY TEXAS



PHASE 3B-2

POINT OF BEGINNING

POINT OF COMMENCEMENT
7.5' PUBLIC UTILITY EASEMENT (PLAT)
S41°28'12"W 320.63'

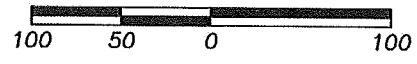
L1
S47°37'55"E 156.64'
L2
N47°46'59"W 147.33'

0.2115 ACRES



LOT 1R A, BLOCK 1
LAKERIDGE SUBDIVISION LOT 1R A &
LOT 2, BLOCK 1
VOL. 11092, PG. 100
OFFICIAL PUBLIC RECORDS BRAZOS
COUNTY, TEXAS

SCALE IN FEET



NUMBER	DIRECTION	DISTANCE
L1	N41°28'11"E	60.83'
L2	S50°14'16"W	61.01'

Exhibit "A"

Page 5 of 6 Pages

LOT 2
BLOCK 1

BEARING BASIS: ALL BEARINGS
ARE BASED ON THE TEXAS STATE
PLANE COORDINATE SYSTEM,
CENTRAL ZONE (NAD 83)

LEGEND

- 1/2" IRON REBAR FOUND (unless noted otherwise)
- ▲ CALCULATED POINT

15' PUBLIC UTILITY EASEMENT (PLAT)

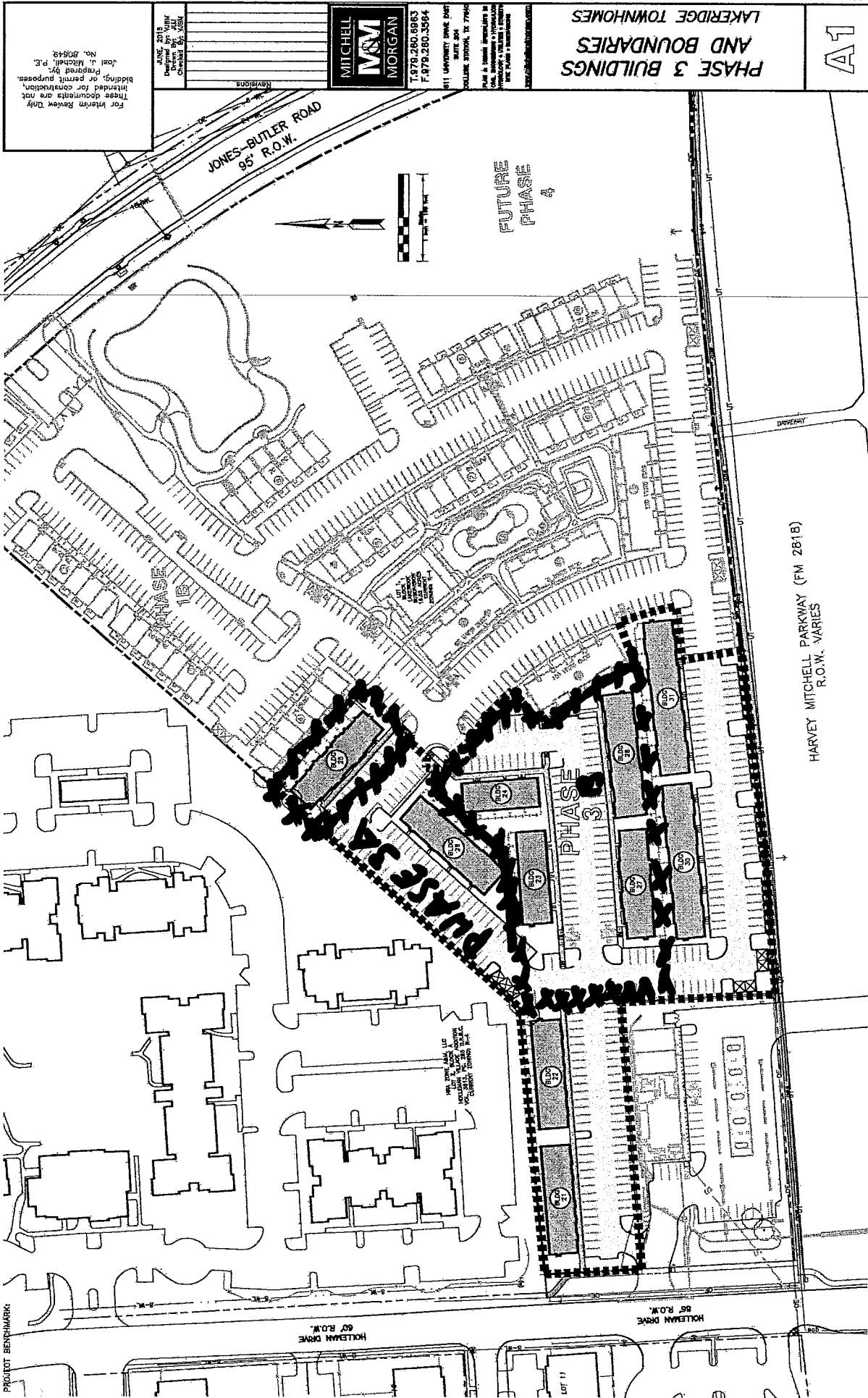
HARVEY MITCHELL PARKWAY (FM 2818)
(R.O.W. VARIES)

JOB NUMBER: 135-09-1		DATE: 10/27/2014	
PROJECT NAME: 17 AC FM 2818			
DRAWING NAME: 03102 PHASE 3B-2			
DRAWING FILE PATH: L:\17 AC FM 2818\DWGS			
FIELDNOTE FILE PATH:			
RPLS: JB	TECH: JJA	PARTYCHIEF: AG	CHK BY: HAS
SHEET 2 of 2		FIELDBOOKS:	SCALE: 1" = 100



LANDESIGN SERVICES, INC.

512-238-7001
1220 MCNEIL ROAD
SUITE 200
ROUND ROCK, TEXAS 78681
FIRM REGISTRATION NO. 10001800



For Intern Review Only
 These documents are not
 intended for construction,
 bidding, or permit purposes.
 Prepared by:
 Joel A. Mitchell, P.E.
 No. 08649

DATE: 04/11/2011
 DRAWN BY: JLM
 CHECKED BY: JLM

**MITCHELL
 V&M
 MORGAN**

T: 972.280.8963
 F: 972.280.3564
 411 LEGHURTY DRIVE, SUITE 500
 COLLIER STATION, TX 77040

**PHASE 3 BUILDINGS
 AND BOUNDARIES**
LAKEVIEW TOWNHOMES

A1

Exhibit "A"
 Page 6 of 6 Pages

EXHIBIT "B"

Lakeridge

TOWN HOMES

FLOORPLAN KEY

1 Bdrm/ 1 Bath	3 Bdrm/ 3 Bath	4 Bdrm/ 4 Bath	4 Bdrm/ 4.5 Bath	3 Bdrm/ 3.5 Bath
-------------------	-------------------	-------------------	---------------------	---------------------

Units with First Floor Entry and First Floor Living

2 Bdrm/ 2 Bath	1 Bdrm/ 1 Bath	3 Bdrm/ 3 Bath	1 Bdrm/ 1 Bath	4 Bdrm/ 4 Bath	1 Bdrm/ 1 Bath
-------------------	-------------------	-------------------	-------------------	-------------------	-------------------

Units with First Floor Entry and Second Floor Living (Walk-Ups)

NOTE: The numbered units designate the new units in the current phase that are available for sale or lease. Selection is limited. Choose your unit today!

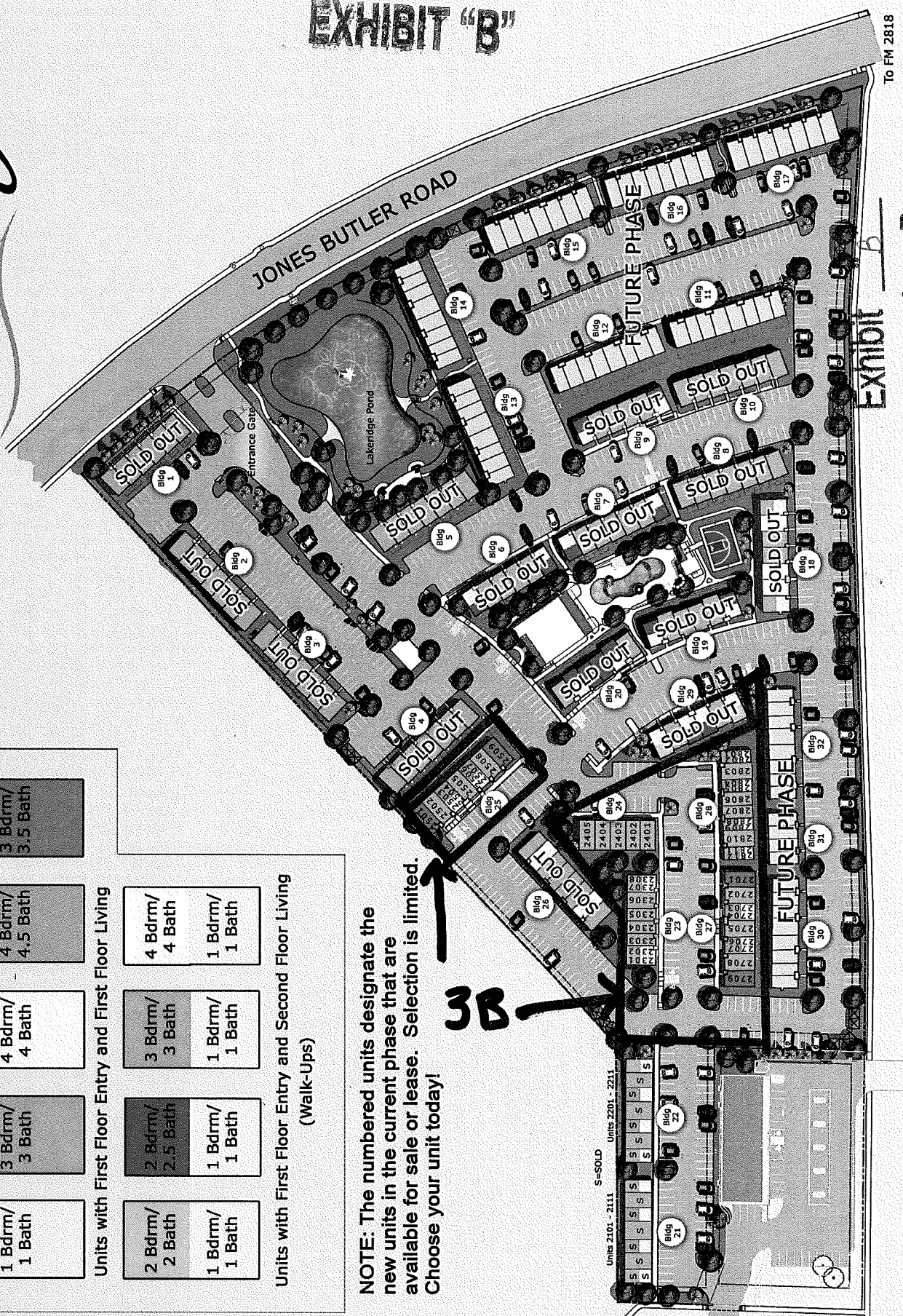


EXHIBIT "B"
TO
FIFTH AMENDED DECLARATION OF
LAKERIDGE TOWNHOMES, A CONDOMINIUM

PERCENT INTEREST CHART

<u>Bldg. No.</u>	<u>Unit No. On Plans</u>	<u>Percent Interest</u>
1	101	0.5464
1	102	0.5464
1	103	0.5464
1	104	0.5464
1	105	0.5464
1	106	0.5464
2	201	0.5464
2	202	0.5464
2	203	0.5464
2	204	0.5464
2	205	0.5464
2	206	0.5464
2	207	0.5464
3	301	0.5464
3	302	0.5464
3	303	0.5464
3	304	0.7042
3	305	0.5464
3	306	0.5464
3	307	0.5464
4	401	0.5464
4	402	0.5464
4	403	0.5464
4	404	0.5464

Exhibit "B"
Page 2 of 8 Pages

<u>Bldg. No.</u>	<u>Unit No. On Plans</u>	<u>Percent Interest</u>
4	405	0.5464
4	406	0.5464
4	407	0.5464
5	501	0.5464
5	502	0.5464
5	503	0.5464
5	504	0.5464
5	505	0.5464
5	506	0.5464
5	507	0.5464
6	601	0.5464
6	602	0.5464
6	603	0.5464
6	604	0.5464
6	605	0.5464
6	606	0.5464
6	607	0.5464
6	608	0.5464
7	701	0.5464
7	702	0.5464
7	703	0.5464
7	704	0.5464
7	705	0.5464
7	706	0.5464
7	707	0.5464
7	708	0.5464
7	709	0.5464
8	801	0.5464
8	802	0.5464

Exhibit "B"
Page 3 of 8 Pages

<u>Bldg. No.</u>	<u>Unit No. On Plans</u>	<u>Percent Interest</u>
8	803	0.5464
8	804	0.5464
8	805	0.5464
8	806	0.5464
8	807	0.5464
9	901	0.5464
9	902	0.5464
9	903	0.5464
9	904	0.5464
9	905	0.5464
9	906	0.5464
9	907	0.5464
9	908	0.5464
10	1001	0.5464
10	1002	0.5464
10	1003	0.5464
10	1004	0.5464
10	1005	0.5464
10	1006	0.5464
10	1007	0.5464
18	1801	0.5464
18	1802	0.5464
18	1803	0.5464
18	1804	0.5464
18	1805	0.5464
18	1806	0.5464
18	1807	0.5464
18	1808	0.5464
18	1809	0.5464

Exhibit "B"
Page 4 of 8 Pages

<u>Bldg. No.</u>	<u>Unit No. On Plans</u>	<u>Percent Interest</u>
18	1810	0.5464
18	1811	0.5464
18	1812	0.5464
19	1901	0.5464
19	1902	0.5464
19	1903	0.5464
19	1904	0.5464
19	1905	0.5464
19	1906	0.5464
19	1907	0.5464
19	1908	0.5464
20	2001	0.5464
20	2002	0.5464
20	2003	0.5464
20	2004	0.5464
20	2005	0.5464
20	2006	0.5464
20	2007	0.5464
20	2008	0.5464
20	2009	0.5464
21	2101	0.5464
21	2102	0.5464
21	2103	0.5464
21	2104	0.5464
21	2105	0.5464
21	2106	0.5464
21	2107	0.5464
21	2108	0.5464
21	2109	0.5464
21	2110	0.5464

Exhibit "B"
Page 5 of 8 Pages

<u>Bldg. No.</u>	<u>Unit No. On Plans</u>	<u>Percent Interest</u>
21	2111	0.5464
22	2201	0.5464
22	2202	0.5464
22	2203	0.5464
22	2204	0.5464
22	2205	0.5464
22	2206	0.5464
22	2207	0.5464
22	2208	0.5464
22	2209	0.5464
22	2210	0.5464
22	2211	0.5464
23	2301	0.5464
23	2302	0.5464
23	2303	0.5464
23	2304	0.5464
23	2305	0.5464
23	2306	0.5464
24	2401	0.5464
24	2402	0.5464
24	2403	0.5464
24	2404	0.5464
24	2405	0.5464
25	2501	0.5464
25	2502	0.5464
25	2503	0.5464
25	2504	0.5464
25	2505	0.5464
25	2506	0.5464
25	2507	0.5464

Exhibit "B"
Page 6 of 8 Pages

<u>Bldg. No.</u>	<u>Unit No. On Plans</u>	<u>Percent Interest</u>
25	2508	0.5464
25	2509	0.5464
26	2601	0.5464
26	2602	0.5464
26	2603	0.5464
26	2604	0.5464
26	2605	0.5464
26	2606	0.5464
26	2607	0.5464
26	2608	0.5464
27	2701	0.5464
27	2702	0.5464
27	2703	0.5464
27	2704	0.5464
27	2705	0.5464
27	2706	0.5464
27	2707	0.5464
27	2708	0.5464
27	2709	0.5464
28	2801	0.5464
28	2802	0.5464
28	2803	0.5464
28	2804	0.5464
28	2805	0.5464
28	2806	0.5464
28	2807	0.5464
28	2808	0.5464
28	2809	0.5464
28	2810	0.5464
28	2811	0.5464
28	2812	0.5464

Exhibit "B"
Page 7 of 8 Pages

<u>Bldg. No.</u>	<u>Unit No. On Plans</u>	<u>Percent Interest</u>
29	2901	0.5464
29	2902	0.5464
29	2903	0.5464
29	2904	0.5464
29	2905	0.5464
29	2906	0.5464
29	2907	0.5464
29	2908	0.5464
29	2909	0.5464
29	2910	0.5464

Exhibit "B"
Page 8 of 8 Pages

Filed for Record in:
BRAZOS COUNTY

On: Jun 19, 2015 at 04:27P

As a
Recording

Document Number: 01234167

Amount 84.00

Receipt Number - 547677

By:
Debbie Baker

STATE OF TEXAS COUNTY OF BRAZOS
I hereby certify that this instrument was
filed on the date and time stamped hereon by me
and was duly recorded in the volume and page
of the Official Public records of:

BRAZOS COUNTY

as stamped hereon by me.

Jun 19, 2015

Karen McQueen, Brazos County Clerk
BRAZOS COUNTY

CONDOMINIUM INFORMATION STATEMENT
Lakeridge Townhomes, A Condominium

NAME OF CONDOMINIUM: Lakeridge Townhomes, A Condominium

LOCATION OF CONDOMINIUM: Jones-Butler Rd. at Harvey Mitchell Pkwy S.
College Station, Texas

NAME OF DECLARANT: Lakeridge Living, L.P., A Texas limited partnership

ADDRESS OF DECLARANT: 4200 Woodland Park Court
Arlington, Texas 76013

**EFFECTIVE DATE OF CONDOMINIUM
INFORMATION STATEMENT:** May 4, 2012

This Condominium Information Statement presents certain information regarding the condominium development and the units being offered for sale by the declarant. It consists of two parts, a narrative portion and an exhibits portion. The exhibits include legal documents that are required for the creation and operation of the condominium. The exhibits will control any inconsistency between the exhibits and the narrative. The declarant's representatives are prohibited from changing or attempting to interpret any of the terms and conditions of this Condominium Information Statement.

The Condominium Information Statement is not intended to be all inclusive or to address every significant feature of the condominium. Because purchasing real property is an important decision, the purchaser is encouraged to review this Condominium Information Statement with an attorney and to consult other sources for information not covered by the Condominium Information Statement.

Under limited circumstances, a purchaser has a five-day period after receiving the Condominium Information Statement during which the purchaser may cancel the contract of sale and obtain full refund of any money deposited in connection with the contract. This right to cancel does not apply if the purchaser received the Condominium Information Statement before signing the contract or if the contract contains an underlined or bold-print provision acknowledging the purchaser's receipt of the condominium Information Statement and recommending that the purchaser read the Condominium Information Statement before signing the contract. If the purchaser elects to cancel, notice of cancellation must be given pursuant to Section 82.156 of the Texas Uniform Condominium Act.

**Lakeridge Townhomes, A Condominium
CONDOMINIUM INFORMATION STATEMENT**

TABLE OF CONTENTS

I. Narrative Portion

1. Names & Addresses
2. Description of Condominium Project
3. Additional Units, if any
4. Development Rights
5. Governing Documents
6. Projected or Pro Forma Budget
7. Liens, Leases or Encumbrances
8. Written Warranty
9. Unsatisfied Judgments or Pending Suits
10. Insurance Coverage
11. Fees or Charges for Use of Common Elements

II. Exhibits Portion

	<u>Tab</u>
Declaration (with exhibits)	Exhibit A
Certificate of Formation	Exhibit D to Declaration
Bylaws	Exhibit E to Declaration
Projected Budgets	Exhibit B

Lakeridge Townhomes, A Condominium

CONDOMINIUM INFORMATION STATEMENT

1. Names & Addresses [TUCA § 82.153(a)(1)]

a. Declarant:

(1) Name: Lakeridge Living, L.P., a Texas limited partnership

(2) Principal Address: 4200 Woodland Park Court
Arlington, Texas 76013

b. Condominium Project:

(1) Name: Lakeridge Townhomes, A Condominium

(2) Principal Address:

(a) Physical location address: Jones-Butler Rd. at Harvey Mitchell
Pkwy S.
College Station, Texas

(b) Mailing and Manager's address: 4200 Woodland Park Court
Arlington, Texas 76013

2. Description of Condominium Project [TUCA § 82.153(a)(2)]

a. GENERAL DESCRIPTION OF THE CONDOMINIUM:

LAKERIDGE Townhomes, A Condominium is a development consisting of thirty-one possible buildings. Buildings One (1) through Ten (10) "MUST BE BUILT". Buildings Eleven (11) through Thirty-one (31) as partially shown on the plat of the condominium, "NEED NOT BE BUILT". In addition to the buildings, there are common parking areas, a water feature and a pool and a volleyball court within the common elements.

The entrance to the condominium is on Jones-Butler Road, College Station, Texas, with two lanes of traffic in the entrance-way. One lane handles outgoing traffic and one lane handles incoming traffic.

b. DESCRIPTION OF TYPES OF UNITS

The buildings consist of five, six, seven or eight units each. Each unit has either two (2), three (3) or four (4) bedrooms and either two (2), two and one-half (2 1/2), three and one-half (3 1/2) or four and one-half (4 1/2) bathrooms. Each bedroom within a unit has a private bathroom and a dedicated phone and cable line. The units also have living and dining areas, a kitchen, and a laundry area.

c. MAXIMUM NUMBER OF UNITS:

LAKERIDGE Townhomes, A Condominium, as described in the attached Declaration, may contain 212 units in 31 Buildings, with 139 of such units in possible subsequent phases. The Declarant discloses that it reserves the right in the Declaration to change the numbers, sizes, and types of units, including the right to combine and subdivide units.

3. Additional Units, If Any [TUCA § 82.1 53(a)(3)]

The Declarant reserves the right in the Declaration to create up to 139 additional units, which NEED NOT BE BUILT.

4. Development Rights [TUCA § 82.1 53(a)(4)]

Declarant has created 73 units and reserved the right to create up to 139 additional units, common elements, and limited common elements, in the location shown on the Plats and Plans as "NEED NOT BE BUILT". Declarant has also reserved the right to assign to particular units the parking spaces shown on the Plat as limited common elements. The quality and style of construction of all buildings and improvements will be compatible with the buildings and improvements constructed in the first phase.

Declarant makes no assurances regarding the portions of the areas shown as "NEED NOT BE BUILT" as to where or in which order declarant will exercise its development rights. Declarant's exercise of development rights in some portions will not obligate it to exercise them in other portions.

Declarant has reserved the right to construct improvements in, on, over, and under the land designated "MUST BE BUILT" on the Plat for the purpose of furnishing utility and other services to buildings and improvements to be constructed on the land designated "NEED NOT BE BUILT" on the Plat. Declarant also reserves the right to grant easements to public utility companies and to convey improvements within those easements anywhere in the condominium for the above-mentioned purposes.

The development rights may be executed at any time, but not more than five years after recording of the last declaration. Declarant may terminate some or all of the development rights prior to the five-year expiration date by a recorded instrument.

5. GOVERNING DOCUMENTS [TUCA § 82.153(a)(5)]

Unless otherwise noted, the following documents are attached to this statement and incorporated by reference:

- a. Declaration. The First Restated Condominium Declaration for LAKERIDGE Townhomes, A Condominium and the Amendment and Second Amendment to such Declaration are attached as Exhibit A.
- b. Certificate of Formation. The Certificate of Formation of THE OWNERS ASSOCIATION OF LAKERIDGE CONDOMINIUM, INC., are attached as part of Exhibit A.
- c. Bylaws. The Bylaws of THE OWNERS ASSOCIATION OF LAKERIDGE CONDOMINIUM, INC., are attached as part of Exhibit A.
- d. Rules. The Rules of THE OWNERS ASSOCIATION OF LAKERIDGE CONDOMINIUM, INC., may adopt rules, none of which shall supercede the Declaration .

There are no leases or contracts to be executed by the purchaser at closing. The declarant may require the purchaser to sign an affidavit at closing. The purpose of the affidavit is to induce lenders to make mortgage loans on units, to induce title insurance companies to issue policies with respect to the units, and to affirm purchasers' understanding of the nature and condition of the property they are purchasing.

6. PROJECTED OR PRO FORMA BUDGET [TUCA 82.1 53(a)(6)]

- a. Budget. The projected budget for the current fiscal year of the Association following the date of the first conveyance to a purchaser is attached as Exhibit B.
- b. Preparer. The budgets were prepared by the Declarant.
- c. Assumptions About Occupancy. The projected budget is based on the assumption that all 73 units created to date are occupied for all or most of the budget year.
- d. Assumptions About Inflation. All budgets are based on a 100 percent net collection rate and the estimates are in current dollars unadjusted for possible inflation.

7. LIENS, LEASES, OR ENCUMBRANCES [TUCA § 82.1 53(a)(7)]

Title to the condominium and each unit is subject to the following:

- a. Easements in favor of the appropriate utility companies to serve the Condominium Property and all appurtenances thereto;
- b. Easements in favor of the Association and to such persons as authorized by the Association for utility installations within the walls of the Units;
- c. An easement in favor of the Association, a Unit Owner, the Executive Board or any other person as permitted under the Condominium Documents to inspect, maintain, repair and replace the Common Elements;
- d. Easements in favor of the Declarant, the Association, appropriate utility and service companies and governmental agencies and authorities for such utility and service lines and equipment as may be necessary or desirable over the Units and the Common Elements to serve any portion of the Condominium Property;
- e. Easements reserved by the Declarant through the Common Elements as reasonably necessary for discharging its obligations under the Condominium Documents and completion of construction of the Condominium;
- f. Easements reserved by the Declarant to maintain sales offices or models in the Condominium on the condominium property;
- g. Easements reserved by the Declarant and Declarant's mortgagee to provide access and utilities to the Additional Property; and
- h. Easements reserved by the Declarant, its successors, transfers and assigns, and their respective mortgage lenders, for the use of those portions of the Common Elements that may be constructed as recreational amenities in the Condominium, by the owners of all, or any portion of, the Additional Real Estate identified in the Declaration, whether or not such property is added to the Condominium.
- i. Easements, or claims of easements, which are not recorded in the public records.
- j. Blanket Easement from Sidney N. Smith, et al, to Wellborn Water Supply Corporation, dated January 7, 1972, recorded in Volume 303, Page 354, Deed Records, Brazos County, Texas.

- k. Blanket Easement from T.L. Smith, Jr., to Sinclair Refining Company, dated October 7, 1947, recorded in Volume 132, Page 127, Deed Records, Brazos County, Texas.
 - l. Easement from John D. Smith, et al, to Ferguson-Burleson Gas Gathering System, dated July 15, 1997, recorded in Volume 2788, Page 175, Official Records, Brazos County, Texas.
 - m. Mineral Reservation in Deed from County of Brazos, Texas, to TLP Properties, Ltd., dated May 14, 2008, recorded in Volume 8591, Page 273, Official Records, Brazos County, Texas.
 - n. Royalty Deed from T.L. Smith, Jr., to William Bukowski, et al, dated April 8, 1946, recorded in Volume 123, Page 583, Deed Records, Brazos County, Texas.
 - o. Royalty Deed fro Rosa Bukowski to W.N. Adkins, dated March 30, 1984, recorded in Volume 670, Page 171, Official Records, Brazos County, Texas.
 - p. Royalty Deed from Annie Bukowski, to H.B. Young, dated June 17, 1985, recorded in Volume 805, Page 676, Official Records, Brazos County, Texas.
 - q. Waiver of Surface Use from Ogden Resources, Ltd., to TLS Properties, Ltd., dated September 5, 2008, recorded in Volume 8874, Page 198, Official Records, Brazos County, Texas.
 - r. Oil and Gas Lease from John Douglas Smith, et al, to Apache corporation, dated September 24, 1993, recorded in Volume 2019, Page 294, Official Records, Brazos County, Texas.
 - s. Memorandum of Oil and Gas Lease from Brazos County, Texas, to Threshold Energy, Inc., dated April 7, 1984, recorded in Volume 695, Page 152, Official Records, Brazos County, Texas.
8. WRITTEN WARRANTY [TUCA § 82.153(a)(8)]

The Declarant provides no written warranty to the purchaser.

9. UNSATISFIED JUDGMENTS OR PENDING SUITS [TUCA § 82.153(a)(9)]

Declarant has actual knowledge of the following unsatisfied judgments against the Association and the following pending suits to which the Association is a party, or which are material to the land title and construction of the condominium:

- a. Unsatisfied judgments against the Association: None.

- b. Pending suits to which the Association is a party: None.
- c. Pending suits which are material to the land title and construction of the condominium.

10. INSURANCE COVERAGE provided for the benefit of unit owners [TUCA § 82.153(a)(10)]

The Declarant, for the benefit of the Association, will obtain a master insurance policy. The effective date of the coverage will be upon declaration and will expire one year after its effective date. The following information was provided by James B. Stewart who may be reached at 979-695-7744.

- a. **PROPERTY EXPOSURE TO LOSS:** The policy is written on a blanket broad form covered causes of loss basis with agreed amount and full insurable replacement cost coverages less the applicable deductible. Total coverage for all buildings will be equal to 100 % of their insurable replacement value.

- b. **LIABILITY EXPOSURE TO LOSS:**

- (1) Commercial General Liability.

This policy contains an aggregate limit of liability of \$1,000,000.00 bodily injury and property damage combined, covering the common property.

We are not providing liability coverage for accidents or occurrences that occur within that portion of the premises which is reserved for an owner's exclusive use and occupancy.

- (2) Directors and Officers Liability: None.

- c. **FIDELITY COVERAGE:** the greater of 1 ½ times estimated annual operating expense and reserves of the Association or the sum of three months aggregate assessments on all Units plus the Association's reserve fund.

- d. **INCOME EXPOSURE TO LOSS:** None.

- e. **PERSONNEL EXPOSURE TO LOSS:**

- (1) Workers Compensation Employers Liability Insurance. (NONE, but the Association may later elect to obtain.)

f. **ADDITIONAL AREAS NOT COVERED:** Because of the exclusions in the master policy, you should consult with your own agent about purchasing a policy to cover the following exposures:

- (1) Value of household and personal property.
- (2) Additional living expense.
- (3) Personal injury.
- (4) Loss assessment coverage.
- (5) Value of jewelry, furs, silverware, fine art.
- (6) Business interruptions.
- (7) Value of betterments and improvements made or acquired at the expense of an individual unit owner

Should a situation occur where you would like to present a claim under the master policy, or if you have any questions regarding your insurance coverage, please feel free to contact us.

11. FEES OR CHARGES FOR USE OF COMMON ELEMENTS [TUCA 82 153(a)(11)]


The Association's board of directors has the authority to impose charges for the use, rental, or operation of common recreational facilities, in accordance with the Declaration.

The declarant reserves the right to amend, in writing, the terms of this Condominium Information Statement. If the change may adversely affect a purchaser under contract who has received a Condominium Information Statement but who has not yet closed, the declarant shall furnish a copy of the amendment to that purchaser before closing. This Condominium Information Statement may not be changed or modified orally.

Dated: 6-27-2012

LAKERIDGE LIVING, L.P., a Texas limited Partnership, acted for herein by its General Partner, Starfish Development Group, L.L.C., a Texas limited liability company

By:


James B. Stewart, Managing Member

STATE OF TEXAS

COUNTY OF Bracos

I, Toy Mays, a Notary Public, do hereby certify that James B. Stewart, Managing Member of Starfish Development Group, L.L.C., a Texas limited liability company, General Partner of Lakeridge Living, L.P., a Texas limited Partnership, personally appeared before me this day and acknowledged the execution of the foregoing instrument.

WITNESS my hand and official seal this 27th day of June, 2012.



Toy Mays
Notary Public, State of Texas

EXHIBIT "B"

Lakeridge Townhomes HOA / Phases 1 & 2 / 73 Units

January - December 2012

Cash on Hand: \$37,350.00

Operating Revenues:

Jan - June Assessments: \$37,500

July - Dec Assessments: \$63,540

Phase 2 Capital Contributions: \$8,680

\$109,720

Operating Expenses:

Accounting/Bookkeeping Expenses \$1,650

Clubhouse Cleaning \$2,000

Clubhouse Supplies \$1,800

Fire Alarms \$900

Gate Repairs and Maintenance \$1,100

General Maintenance & Repairs \$2,200

Landscaping & Groundskeeping \$27,684

Insurance -Blanket Policy \$12,500

Management Fee \$6,900

Pest Control \$2,500

Postage \$200

Pool Cleaning, Chemicals and Repair \$9,000

Telephone/Cable/Internet/Security \$3,300

Utilities \$12,500

Contingency \$2,500

Total Operating Expenditures: \$86,734

Other Expenses

Account payable for HOA expenses \$48,945

Cash Reserves \$10,972

Total Other Expenditures: \$59,917

Total Combined Expenditures: \$146,651

Cash on Hand \$37,350

Operating Income: \$109,720

Total Cash: \$147,070

Total Combined Expenditures: \$146,651

Net Cash: \$419.00

SIXTH AMENDED DECLARATION OF LAKERIDGE TOWNHOMES, A CONDOMINIUM

This Sixth Amended Declaration is made this 13th day of May, 2016 by LAKERIDGE LIVING, L.P., a Texas limited partnership (Declarant) pursuant to the Texas Uniform Condominium Act, Chapter 82, Property Code of the State of Texas (the Act).

RECITALS

1. Declarant is the owner in fee simple of certain real estate situated in the City of College Station, County of Brazos, and State of Texas, more particularly described on Exhibit "A" attached hereto and made a part hereof, together with all buildings and improvements now or hereafter constructed or located thereon, and all rights, privileges, easements, and appurtenances belonging to or in any way pertaining to said real estate; and
2. Declarant filed a First Restated and Amended Declaration of Lakeridge Townhomes, A Condominium dated July 8, 2010 in Volume 9722, Page 1 of the Official Records of Brazos County, Texas; an Amended Declaration of Lakeridge Townhomes, a Condominium dated May 9, 2011 in Volume 10148, Page 173, Official Records of Brazos County, Texas; a Second Amended Declaration of Lakeridge Townhomes, a Condominium dated May 4, 2012, in Volume 10659, Page 77, Official Records of Brazos County, Texas; a Third Amended Declaration of Lakeridge Townhomes, a Condominium dated February 7, 2013, in Volume 11151, Page 259, Official Records, Brazos County, Texas; a Fourth Amended Declaration of Lakeridge Townhomes, a Condominium dated July 18, 2014 in Volume 12154, Page 252, Official Records, Brazos County, Texas; a Fifth Amended Declaration of Lakeridge Townhomes, a Condominium dated June 19, 2015, in Volume 12762, Page 258, Official Records, Brazos County, Texas; and a Nonmaterial Correction Instrument dated June 25, 2015, in Volume 12776, Page 99, Official Records (collectively called "the Declaration") . The Declaration designated Phase 1A, 1B, 2A, 2B, 3A and 3B as property submitted to the Act, but reserved unsubmitted portions of Phases 3 and 4 as Additional Real Estate, as units which "**Need Not Be Built**".
3. Declarant reserved the development rights under the Act, and desires to exercise the development rights under Section 82.06(o) of the Act for the purpose of submitting a portion of the Additional Real Estate to the Act.

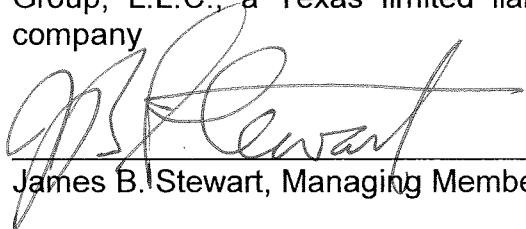
Now, therefore, Declarant, as the owner of the Additional Real Estate, hereby declares as follows:

1. The Declaration is hereby adopted with respect to a portion of the Additional Real Estate. Phase 3C and Phase 4A now **"Must Be Built"** and the plat attached as Exhibit "A" is hereby amended to that extent, showing Phase 3C and Phase 4A to be added, and the Units to be located therein (the Added Portion). Phase 3C and Phase 4A are also described by metes and bounds in Exhibit "A".
2. The Added Portion of the Additional Real Estate is hereby submitted to the Act, and the Added Portion of the Additional Real Estate is hereby included within Lakeridge Townhomes. The Added Portion of the Additional Real Estate shown on Exhibit B shall be designated as Phase 3C and the Added Portion of the Additional Real Estate shown on Exhibit C shall be designated as Phase 4A.
3. Declarant, pursuant to the Act, hereby further establishes a plan of condominium ownership for the Condominium, and does hereby divide the property into seven (7) phases (Phase 1A, Phase 1B, Phase 2A, Phase 2B, Phase 3A, Phase 3B, Phase 3C and Phase 4A), with such phases hereby divided into 238 units, and does hereby designate all such Units for separate ownership, subject to the provisions of Section 2.4 of the Declaration.
4. The Units are hereby designated by the numbers shown on the attached Exhibit "D", and allocations to each Unit of a percentage of undivided interest in the Common Elements and of a percentage of the Common Expenses are as stated on Exhibit "D". The allocation of undivided interest in the Common Elements and of the Common Expenses has been determined by a ratio formulated upon the relation that each Unit bears to the total number of Units. The votes are equally allocated to all Units with each Unit Owner having one vote for each Unit owned.
5. Except as provided herein, the Declaration is not amended. As provided herein, the Added Portion of the Additional Real Estate is now fully subject to all of the terms and provisions of the Declaration. The units and unit allocations of units created by the Declaration are amended as provided in Exhibit "D".

Signed to be effective on the date stated above.

LAKERIDGE LIVING, L.P., a Texas limited partnership, acted for herein by its General Partner, Starfish Development Group, L.L.C., a Texas limited liability company

BY:




James B. Stewart, Managing Member

STATE OF TEXAS

COUNTY OF BRAZOS

This instrument was acknowledged before me on the 13 day of May, 2016 by JAMES B. STEWART, Managing Member of Starfish Development Group, L.L.C., General Partner of LAKERIDGE LIVING, L.P., a Texas limited partnership, on behalf of said partnership, in the capacity therein stated.



Felicia A Ocon
Notary Public, State of Texas

RECORDING PAID FOR BY: HLEP 100107
AFTER RECORDING RETURN TO:

CULLY LIPSEY
1021 University Drive East
College Station, Texas 77840

PREPARED IN THE LAW OFFICE OF:
HOELSCHER, LIPSEY, ELMORE, & POOLE, P.C.
1021 University Drive East
College Station, Texas 77840

WCL\DECL\LAKERIDGE LIVING\SIXTH AMEND PHASE 4A (kt)



Landesign Services, Inc.

1220 McNeil Road
Suite 200
Round Rock, Texas 78681
Firm Registration No. 10001800
512-238-7901 office
512-238-7902 fax

EXHIBIT " " " METES AND BOUNDS DESCRIPTION – PHASE 3C

BEING 1.146 ACRES OF LAND, SURVEYED BY LANDESIGN SERVICES, INC., OUT OF THE CRAWFORD BURNET SURVEY, ABSTRACT NO. 7, BRAZOS COUNTY, TEXAS, AND BEING A PORTION OF LOT 1R A, BLOCK 1, LAKERIDGE SUBDIVISION LOT 1R A & LOT 2, BLOCK 1, A SUBDIVISION OF RECORD IN VOLUME 11092, PAGE 100 OF THE OFFICIAL PUBLIC RECORDS OF BRAZOS COUNTY, TEXAS, AND BEING MORE PARTICULARLY DESCRIBED BY METES AND BOUNDS AS FOLLOWS:

BEGINNING at a 1/2 inch iron rod with cap marked "KERR 4502" found in the south line of said Lot 1R A, the southeast corner of Lot 2, and in the existing north right-of-way line of Harvey Mitchell Parkway (FM 2818) (R.O.W width varies);

THENCE North 03°15'29" West along the south line of said Lot 1R A and the east line of said Lot 2 a distance of 178.44 feet to an iron rod found with cap marked "KER 4502" for the northeast corner of said Lot 2;

THENCE crossing through said Lot 1R A the following seven (7) courses:

1. North 86°44'31" East a distance of 63.18 feet to a calculated point;
2. South 04°51'58" East a distance of 66.59 feet to a calculated point;
3. North 84°33'35" East a distance of 163.01 feet to a calculated point;
4. North 83°14'02" East a distance of 214.97 feet to a calculated point;
5. Along a curve to the right having a radius of 401.50 feet, a delta angle of 05°54'28", a length of 41.40 feet and a chord which bears South 13°48'11" East a distance of 41.38 feet to a calculated point;
6. South 83°14'02" West a distance of 62.40 feet to a calculated point;
7. South 09°58'56" East a distance of 69.11 feet to t calculated point in the south line of said Lot 1R A and the existing north right-of-way line of said Harvey Mitchell Parkway;

THENCE along the south line of said Lot 1R A and the existing north right-of-way line of said Harvey Mitchell Parkway the following two (2) courses:

South 83°14'02" West a distance of 242.01 feet to a concrete monument found;

South 85°31'02" West a distance of 154.37 feet to the POINT OF BEGINNING;


This parcel contains 1.146 acres of land, more or less, out of the CRAWFORD BURNET SURVEY, Abstract No. 7, Brazos County, Texas. Description prepared from an on-the-ground survey made during July, 2015. All bearings are based on the Texas State Plane Coordinate System, Central Zone (NAD 83).

David R. Hartman

7/17/15

David R. Hartman
Registered Professional Land Surveyor
State of Texas No. 5264


Date



Project Number: 135-09-1
L:\17 AC FM 2818\FNOTES\Lakeridge Ph 3C.doc

Exhibit "A"
Page 2 of 6 Pages

Exhibit "A"
Page 3 of 6 Pages

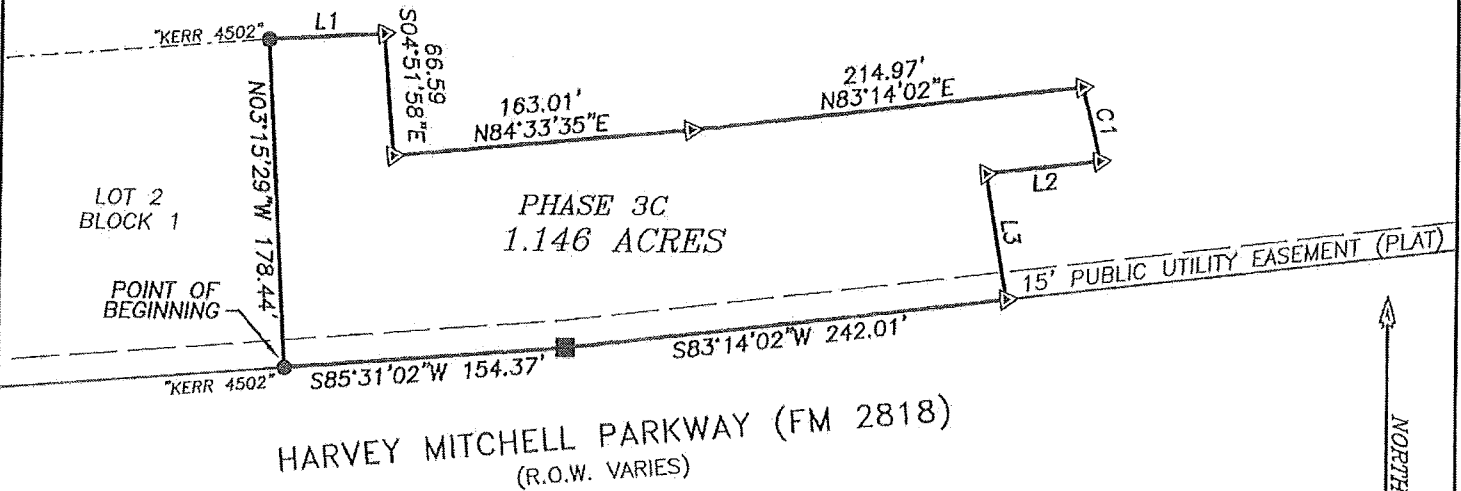


David R. Hartman
7/17/15

CRAWFORD BURNET SURVEY
ABSTRACT NO. 7

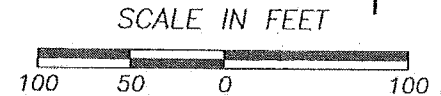
LOT 2, BLOCK A
HOLLEMAN VILLAGE ADDITION
VOL. 3613, PG. 285
DEED RECORDS BRAZOS COUNTY
TEXAS

LOT 1R A, BLOCK 1
LAKERIDGE SUBDIVISION LOT 1R A &
LOT 2, BLOCK 1
VOL. 11092, PG. 100
OFFICIAL PUBLIC RECORDS BRAZOS
COUNTY, TEXAS



NUMBER	DIRECTION	DISTANCE
L1	N86°44'31"E	63.18'
L2	S83°14'02"W	62.40'
L3	S09°58'56"E	69.11'

NO.	Radius	Delta Angle	Length	Chord Bearing	Chord Length
C1	401.50	05°54'28"	41.40	S13°48'11"E	41.38



LEGEND

- 1/2" IRON REBAR FOUND (unless noted otherwise)
 - ▲ CALCULATED POINT
 - CONCRETE MONUMENT FOUND
- BEARING BASIS: ALL BEARINGS ARE BASED ON THE TEXAS STATE PLANE COORDINATE SYSTEM, CENTRAL ZONE (NAD 83)

JOB NUMBER: 135-09-1		DATE: 07/16/2015	
PROJECT NAME: 17 AC FM 2818			
DRAWING NAME: 03102 PHASE 3C.DWG			
DRAWING FILE PATH: L:\17 AC FM 2818\DWGS			
FIELDNOTE FILE PATH: L:\17 AC FM 2818\FNOTES			
RPLS: JB	TECH: HAS	PARTYCHIEF: PC	CHK BY: DH
SHEET 3 of 3		FIELDBOOKS: 251/33	SCALE: 1" = 100'



LANDESIGN SERVICES, INC.

512-238-7901
1220 MCNEIL ROAD
SUITE 200
ROUND ROCK, TEXAS 78681
FIRM REGISTRATION NO. 10001800



Landesign Services, Inc.

1220 McNeil Road
Suite 200
Round Rock, Texas 78681
Firm Registration No. 10001800
512-238-7901 office
512-238-7902 fax

EXHIBIT " " " METES AND BOUNDS DESCRIPTION – PHASE 4A

BEING 1.883 ACRES OF LAND, SURVEYED BY LANDESIGN SERVICES, INC., OUT OF THE CRAWFORD BURNET SURVEY, ABSTRACT NO. 7, BRAZOS COUNTY, TEXAS, AND BEING A PORTION OF LOT 1R A, BLOCK 1, LAKERIDGE SUBDIVISION LOT 1R A & LOT 2, BLOCK 1, A SUBDIVISION OF RECORD IN VOLUME 11092, PAGE 100 OF THE OFFICIAL PUBLIC RECORDS OF BRAZOS COUNTY, TEXAS, AND BEING MORE PARTICULARLY DESCRIBED BY METES AND BOUNDS AS FOLLOWS:

BEGINNING at a 1/2 inch iron rod with cap marked "LANDESIGN" found at the northwest intersection of Harvey Mitchell Parkway (FM 2818) (R.O.W width varies) and Jones-Butler Road (95' R.O.W.) and being the southeast corner of said Lot 1R A;

THENCE along the existing north right-of-way line of said Harvey Mitchell Parkway and the south line of said Lot 1R A the following two (2) courses:

1. South 88°18'02" West a distance of 266.24 feet to a broken concrete monument found;
2. South 83°48'02" West a distance of 25.94 feet to a calculated point;

THENCE crossing through said Lot 1R A the following 10 courses:

1. North 01°59'05" West a distance of 66.18 feet to a calculated point;
2. North 83°48'02" East a distance of 23.67 feet to a calculated point;
3. North 88°18'02" East a distance of 55.44 feet to a calculated point;
4. South 85°58'24" East a distance of 33.60 feet to a calculated point;
5. North 67°56'15" East a distance of 15.00 feet to a calculated point;
6. North 22°03'45" West a distance of 231.28 feet to a calculated point;
7. North 27°17'09" West a distance of 122.70 feet to a calculated point;
8. South 62°42'51" West a distance of 60.10 feet to a calculated point;
9. North 29°02'20" West a distance of 63.00 feet to a calculated point

10. North 60°57'40" East a distance of 190.90 feet to a calculated point in the existing west right-of-way line of said Jones-Butler Road and the east line of said Lot 1R A;

THENCE along the existing west right-of-way line of said Jones-Butler Road and the east line of said Lot 1R A the following two (2) courses:

1. Along a curve to the right having a radius of 1679.66 feet, a delta angle of 09°05'35", a length of 266.56 feet and a chord which bears South 26°36'31" East a distance of 266.28 feet to a 1/2" iron rod with cap marked "LANDESIGN" found;
2. South 22°03'44" East a distance of 289.62 feet to POINT OF BEGINNING;


This parcel contains 1.883 acres of land, more or less, out of the CRAWFORD BURNET SURVEY, Abstract No. 7, Brazos County, Texas. Description prepared from an on-the-ground survey made during July, 2015. All bearings are based on the Texas State Plane Coordinate System, Central Zone (NAD 83).

David R. Hartman

7/17/15

David R. Hartman
Registered Professional Land Surveyor
State of Texas No. 5264

Date




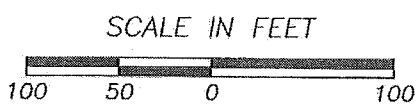
Project Number: 135-09-1
L:\17 AC FM 2818\FNOTES\Lakeridge Ph 4A.doc

Exhibit A
Page 5 of 6 Pages

Exhibit "A"

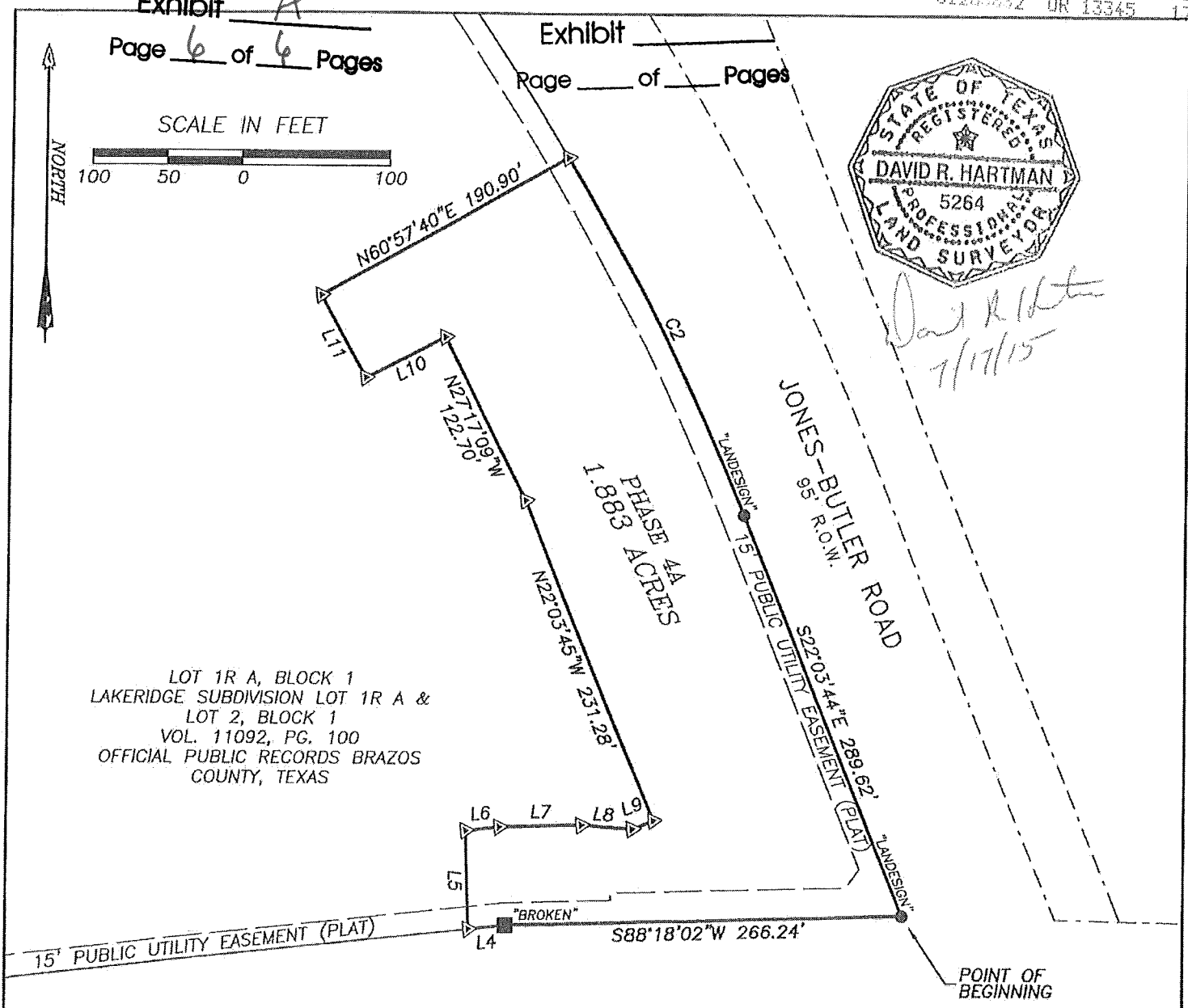
Page 6 of 6 Pages

Exhibit _____
Page _____ of _____ Pages



David R. Hartman
7/17/15

LOT 1R A, BLOCK 1
LAKERIDGE SUBDIVISION LOT 1R A &
LOT 2, BLOCK 1
VOL. 11092, PG. 100
OFFICIAL PUBLIC RECORDS BRAZOS
COUNTY, TEXAS



NUMBER	DIRECTION	DISTANCE
L4	S83°48'02"W	25.94'
L5	N01°59'05"W	66.18'
L6	N83°48'02"E	23.67'
L7	N88°18'02"E	55.44'
L8	S85°58'24"E	33.60'
L9	N67°56'15"E	15.00'
L10	S62°42'51"W	60.10'
L11	N29°02'20"W	63.00'

NO.	Radius	Delta Angle	Length	Chord Bearing	Chord Length
C2	1679.66	09°05'35"	266.56	S26°36'31"E	266.28

LEGEND

- 1/2" IRON REBAR FOUND (unless noted otherwise)
 - ▲ CALCULATED POINT
 - CONCRETE MONUMENT FOUND
- BEARING BASIS: ALL BEARINGS ARE BASED ON THE TEXAS STATE PLANE COORDINATE SYSTEM, CENTRAL ZONE (NAD 83)

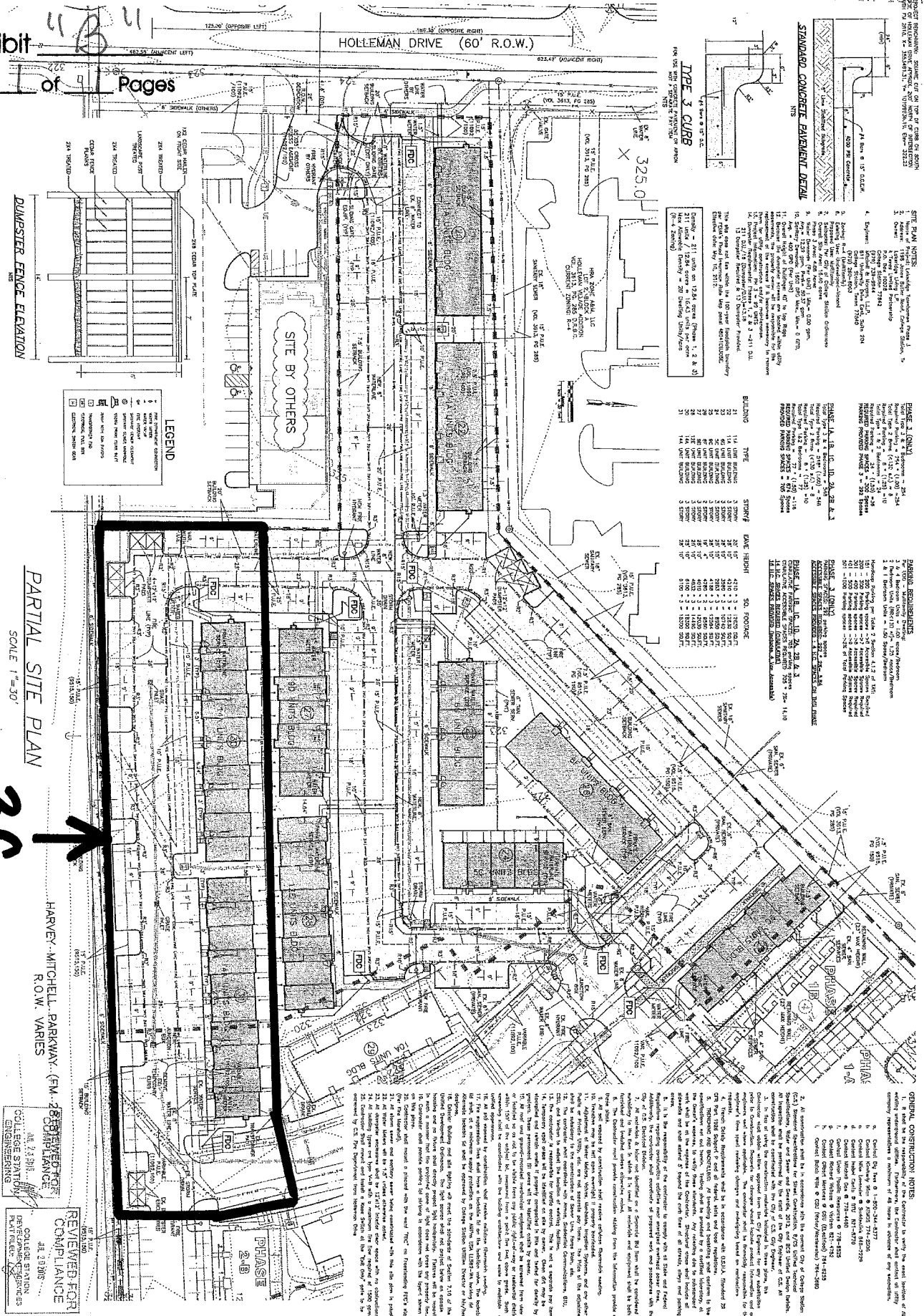
JOB NUMBER: 135-09-1		DATE: 07/16/2015	
PROJECT NAME: 17 AC FM 2818			
DRAWING NAME: 03102 PHAE 4A.DWG			
DRAWING FILE PATH: L:\17 AC FM 2818\DWGS			
FIELDNOTE FILE PATH: L:\17 AC FM 2818\FNOTES			
RPLS: JB	TECH: HAS	PARTYCHIEF: PC	CHK BY: DH
SHEET 3 of 3		FIELDBOOKS: 251/33	SCALE: 1" = 100'



LANDESIGN SERVICES, INC.

512-238-7901
1220 MCNEIL ROAD
SUITE 200
ROUND ROCK, TEXAS 78681
FIRM REGISTRATION NO. 10001800

Exhibit 11 B Page 1 of 5 Pages



PARTIAL SITE PLAN
SCALE 1"=30'

HARVEY MITCHELL PARKWAY (FM 2881) PARKWAY
R.O.W. VARIES

REVIEWED FOR COMPLIANCE
COLLEGE STATION
ENGINEERING

02

SITE PLAN
REV. TO SUBMITTER 3/1/11
LAKERIDGE TOWNHOMES PH-3

GENERAL CONSTRUCTION NOTES

1. All construction shall be in accordance with the City of College Station Ordinance 11-1-01, 11-1-02, 11-1-03, 11-1-04, 11-1-05, 11-1-06, 11-1-07, 11-1-08, 11-1-09, 11-1-10, 11-1-11, 11-1-12, 11-1-13, 11-1-14, 11-1-15, 11-1-16, 11-1-17, 11-1-18, 11-1-19, 11-1-20, 11-1-21, 11-1-22, 11-1-23, 11-1-24, 11-1-25, 11-1-26, 11-1-27, 11-1-28, 11-1-29, 11-1-30, 11-1-31, 11-1-32, 11-1-33, 11-1-34, 11-1-35, 11-1-36, 11-1-37, 11-1-38, 11-1-39, 11-1-40, 11-1-41, 11-1-42, 11-1-43, 11-1-44, 11-1-45, 11-1-46, 11-1-47, 11-1-48, 11-1-49, 11-1-50, 11-1-51, 11-1-52, 11-1-53, 11-1-54, 11-1-55, 11-1-56, 11-1-57, 11-1-58, 11-1-59, 11-1-60, 11-1-61, 11-1-62, 11-1-63, 11-1-64, 11-1-65, 11-1-66, 11-1-67, 11-1-68, 11-1-69, 11-1-70, 11-1-71, 11-1-72, 11-1-73, 11-1-74, 11-1-75, 11-1-76, 11-1-77, 11-1-78, 11-1-79, 11-1-80, 11-1-81, 11-1-82, 11-1-83, 11-1-84, 11-1-85, 11-1-86, 11-1-87, 11-1-88, 11-1-89, 11-1-90, 11-1-91, 11-1-92, 11-1-93, 11-1-94, 11-1-95, 11-1-96, 11-1-97, 11-1-98, 11-1-99, 11-1-100.

PHASE 1 (CON)

NO.	DESCRIPTION	AMOUNT
1	Excavation	1,000
2	Foundation	2,500
3	Structural	15,000
4	Interior	10,000
5	Exterior	5,000
6	Site Work	3,000
7	Other	2,000
8	Contingency	1,000
9	Subtotal	40,000
10	Permit Fees	5,000
11	Professional Fees	10,000
12	Other	5,000
13	Grand Total	65,000

PHASE 2 (CON)

NO.	DESCRIPTION	AMOUNT
1	Excavation	1,000
2	Foundation	2,500
3	Structural	15,000
4	Interior	10,000
5	Exterior	5,000
6	Site Work	3,000
7	Other	2,000
8	Contingency	1,000
9	Subtotal	40,000
10	Permit Fees	5,000
11	Professional Fees	10,000
12	Other	5,000
13	Grand Total	65,000

PHASE 3 (CON)

NO.	DESCRIPTION	AMOUNT
1	Excavation	1,000
2	Foundation	2,500
3	Structural	15,000
4	Interior	10,000
5	Exterior	5,000
6	Site Work	3,000
7	Other	2,000
8	Contingency	1,000
9	Subtotal	40,000
10	Permit Fees	5,000
11	Professional Fees	10,000
12	Other	5,000
13	Grand Total	65,000

PHASE 4 (CON)

NO.	DESCRIPTION	AMOUNT
1	Excavation	1,000
2	Foundation	2,500
3	Structural	15,000
4	Interior	10,000
5	Exterior	5,000
6	Site Work	3,000
7	Other	2,000
8	Contingency	1,000
9	Subtotal	40,000
10	Permit Fees	5,000
11	Professional Fees	10,000
12	Other	5,000
13	Grand Total	65,000

GENERAL CONSTRUCTION NOTES

1. All construction shall be in accordance with the City of College Station Ordinance 11-1-01, 11-1-02, 11-1-03, 11-1-04, 11-1-05, 11-1-06, 11-1-07, 11-1-08, 11-1-09, 11-1-10, 11-1-11, 11-1-12, 11-1-13, 11-1-14, 11-1-15, 11-1-16, 11-1-17, 11-1-18, 11-1-19, 11-1-20, 11-1-21, 11-1-22, 11-1-23, 11-1-24, 11-1-25, 11-1-26, 11-1-27, 11-1-28, 11-1-29, 11-1-30, 11-1-31, 11-1-32, 11-1-33, 11-1-34, 11-1-35, 11-1-36, 11-1-37, 11-1-38, 11-1-39, 11-1-40, 11-1-41, 11-1-42, 11-1-43, 11-1-44, 11-1-45, 11-1-46, 11-1-47, 11-1-48, 11-1-49, 11-1-50, 11-1-51, 11-1-52, 11-1-53, 11-1-54, 11-1-55, 11-1-56, 11-1-57, 11-1-58, 11-1-59, 11-1-60, 11-1-61, 11-1-62, 11-1-63, 11-1-64, 11-1-65, 11-1-66, 11-1-67, 11-1-68, 11-1-69, 11-1-70, 11-1-71, 11-1-72, 11-1-73, 11-1-74, 11-1-75, 11-1-76, 11-1-77, 11-1-78, 11-1-79, 11-1-80, 11-1-81, 11-1-82, 11-1-83, 11-1-84, 11-1-85, 11-1-86, 11-1-87, 11-1-88, 11-1-89, 11-1-90, 11-1-91, 11-1-92, 11-1-93, 11-1-94, 11-1-95, 11-1-96, 11-1-97, 11-1-98, 11-1-99, 11-1-100.

Prepared For: City of College Station

DATE: 03/11/11

PROJECT: LAKERIDGE TOWNHOMES PH-3

02

EXHIBIT "D"
TO
SIXTH AMENDED DECLARATION OF
LAKERIDGE TOWNHOMES, A CONDOMINIUM

PERCENT INTEREST CHART

<u>Bldg. No.</u>	<u>Unit No. On Plans</u>	<u>Percent Interest</u>
1	101	.4202
1	102	.4202
1	103	.4202
1	104	.4202
1	105	.4202
1	106	.4202
2	201	.4202
2	202	.4202
2	203	.4202
2	204	.4202
2	205	.4202
2	206	.4202
2	207	.4202
3	301	.4202
3	302	.4202
3	303	.4202
3	304	.4202
3	305	.4202
3	306	.4202
3	307	.4202
4	401	.4202
4	402	.4202
4	403	.4202
4	404	.4202

<u>Bldg. No.</u>	<u>Unit No. On Plans</u>	<u>Percent Interest</u>
4	405	.4202
4	406	.4202
4	407	.4202
5	501	.4202
5	502	.4202
5	503	.4202
5	504	.4202
5	505	.4202
5	506	.4202
5	507	.4202
6	601	.4202
6	602	.4202
6	603	.4202
6	604	.4202
6	605	.4202
6	606	.4202
6	607	.4202
6	608	.4202
7	701	.4202
7	702	.4202
7	703	.4202
7	704	.4202
7	705	.4202
7	706	.4202
7	707	.4202
7	708	.4202
7	709	.4202
8	801	.4202
8	802	.4202

<u>Bldg. No.</u>	<u>Unit No. On Plans</u>	<u>Percent Interest</u>
8	803	.4202
8	804	.4202
8	805	.4202
8	806	.4202
8	807	.4202
9	901	.4202
9	902	.4202
9	903	.4202
9	904	.4202
9	905	.4202
9	906	.4202
9	907	.4202
9	908	.4202
10	1001	.4202
10	1002	.4202
10	1003	.4202
10	1004	.4202
10	1005	.4202
10	1006	.4202
10	1007	.4202
15	1501	.4202
15	1502	.4202
15	1503	.4202
15	1504	.4202
15	1505	.4202
15	1506	.4202
15	1507	.4202
15	1508	.4202
15	1509	.4202
15	1510	.4202
15	1511	.4202

<u>Bldg. No.</u>	<u>Unit No. On Plans</u>	<u>Percent Interest</u>
15	1512	.4202
16	1601	.4202
16	1602	.4202
16	1603	.4202
16	1604	.4202
16	1605	.4202
16	1606	.4202
16	1607	.4202
17	1701	.4202
17	1702	.4202
17	1703	.4202
17	1704	.4202
17	1705	.4202
17	1706	.4202
17	1707	.4202
17	1708	.4202
18	1801	.4202
18	1802	.4202
18	1803	.4202
18	1804	.4202
18	1805	.4202
18	1806	.4202
18	1807	.4202
18	1808	.4202
18	1809	.4202
18	1810	.4202
18	1811	.4202
18	1812	.4202
19	1901	.4202
19	1902	.4202

<u>Bldg. No.</u>	<u>Unit No. On Plans</u>	<u>Percent Interest</u>
19	1903	.4202
19	1904	.4202
19	1905	.4202
19	1906	.4202
19	1907	.4202
19	1908	.4202
20	2001	.4202
20	2002	.4202
20	2003	.4202
20	2004	.4202
20	2005	.4202
20	2006	.4202
20	2007	.4202
20	2008	.4202
20	2009	.4202
21	2101	.4202
21	2102	.4202
21	2103	.4202
21	2104	.4202
21	2105	.4202
21	2106	.4202
21	2107	.4202
21	2108	.4202
21	2109	.4202
21	2110	.4202
21	2111	.4202
22	2201	.4202
22	2202	.4202
22	2203	.4202
22	2204	.4202

<u>Bldg. No.</u>	<u>Unit No. On Plans</u>	<u>Percent Interest</u>
22	2205	.4202
22	2206	.4202
22	2207	.4202
22	2208	.4202
22	2209	.4202
22	2210	.4202
22	2211	.4202
23	2301	.4202
23	2302	.4202
23	2303	.4202
23	2304	.4202
23	2305	.4202
23	2306	.4202
24	2401	.4202
24	2402	.4202
24	2403	.4202
24	2404	.4202
24	2405	.4202
25	2501	.4202
25	2502	.4202
25	2503	.4202
25	2504	.4202
25	2505	.4202
25	2506	.4202
25	2507	.4202
25	2508	.4202
25	2509	.4202
26	2601	.4202
26	2602	.4202

<u>Bldg. No.</u>	<u>Unit No. On Plans</u>	<u>Percent Interest</u>
26	2603	.4202
26	2604	.4202
26	2605	.4202
26	2606	.4202
26	2607	.4202
26	2608	.4202
27	2701	.4202
27	2702	.4202
27	2703	.4202
27	2704	.4202
27	2705	.4202
27	2706	.4202
27	2707	.4202
27	2708	.4202
27	2709	.4202
28	2801	.4202
28	2802	.4202
28	2803	.4202
28	2804	.4202
28	2805	.4202
28	2806	.4202
28	2807	.4202
28	2808	.4202
28	2809	.4202
28	2810	.4202
28	2811	.4202
28	2812	.4202
29	2901	.4202
29	2902	.4202
29	2903	.4202
29	2904	.4202

<u>Bldg. No.</u>	<u>Unit No. On Plans</u>	<u>Percent Interest</u>
29	2905	.4202
29	2906	.4202
29	2907	.4202
29	2908	.4202
29	2909	.4202
29	2910	.4202
30	3001	.4202
30	3002	.4202
30	3003	.4202
30	3004	.4202
30	3005	.4202
30	3006	.4202
30	3007	.4202
30	3008	.4202
30	3009	.4202
30	3010	.4202
30	3011	.4202
30	3012	.4202
30	3013	.4202
30	3014	.4202
31	3101	.4202
31	3102	.4202
31	3103	.4202
31	3104	.4202
31	3105	.4202
31	3106	.4202
31	3107	.4202
31	3108	.4202
31	3109	.4202
31	3110	.4202
31	3110	.4202
31	3111	.4202

<u>Bldg. No.</u>	<u>Unit No. On Plans</u>	<u>Percent Interest</u>
31	3112	.4202
31	3113	.4202
31	3114	.4202

Filed for Record in:
BRAZOS COUNTY

On: May 13, 2016 at 03:18P

As a
Recordings

Document Number: 01263832

Amount 102.00

Receipt Number - 574544

By:
Debbie Baker

STATE OF TEXAS COUNTY OF BRAZOS
I hereby certify that this instrument was
filed on the date and time stamped hereon by me
and was duly recorded in the volume and page
of the Official Public records of:

BRAZOS COUNTY

as stamped hereon by me.

May 13, 2016

Karen McQueen, Brazos County Clerk
BRAZOS COUNTY

SEVENTH AMENDED DECLARATION OF LAKERIDGE TOWNHOMES, A CONDOMINIUM

This Seventh Amended Declaration is made this 26th day of August, 2016 by LAKERIDGE LIVING, L.P., a Texas limited partnership (Declarant) pursuant to the Texas Uniform Condominium Act, Chapter 82, Property Code of the State of Texas (the Act).

RECITALS

1. Declarant is the owner in fee simple of certain real estate situated in the City of College Station, County of Brazos, and State of Texas, more particularly described in the Declaration described below, together with all buildings and improvements now or hereafter constructed or located thereon, and all rights, privileges, easements, and appurtenances belonging to or in any way pertaining to said real estate; and
2. Declarant filed a First Restated and Amended Declaration of Lakeridge Townhomes, A Condominium dated July 8, 2010 in Volume 9722, Page 1 of the Official Records of Brazos County, Texas; an Amended Declaration of Lakeridge Townhomes, a Condominium dated May 9, 2011 in Volume 10148, Page 173, Official Records of Brazos County, Texas; a Second Amended Declaration of Lakeridge Townhomes, a Condominium dated May 4, 2012, in Volume 10659, Page 77, Official Records of Brazos County, Texas; a Third Amended Declaration of Lakeridge Townhomes, a Condominium dated February 7, 2013, in Volume 11151, Page 259, Official Records, Brazos County, Texas; a Fourth Amended Declaration of Lakeridge Townhomes, a Condominium dated July 18, 2014 in Volume 12154, Page 252, Official Records, Brazos County, Texas; a Fifth Amended Declaration of Lakeridge Townhomes, a Condominium dated June 19, 2015, in Volume 12762, Page 258, Official Records, Brazos County, Texas; and a Sixth Amended Declaration of Lakeridge Townhomes, a Condominium dated May 13, 2016, in Volume 13345, Page 165, Official Records, Brazos County, Texas (collectively called "the Declaration").
3. Declarant reserved the development rights under the Act, and desires to amend Section 13.1 of the Declaration.

NOW, THEREFORE, Declarant hereby declares as follows:

1. Section 13.1, in Article XIII, is hereby amended and is replaced in its entirety by the following:


13.1 Amendments During Declarant Control Period. Any amendments to this Declaration or to the Bylaws during the Declarant Control Period shall be subject to the prior approval of all First Mortgagees, provided, however, that if any First Mortgagee fails to respond to a written request for approval within sixty (60) days of said request, approval shall be deemed to have been given by such First Mortgagee.

2. Except as provided herein, the Declaration is not amended.

Signed to be effective on the date stated above.

LAKERIDGE LIVING, L.P., a Texas limited partnership, acted for herein by its General Partner, Starfish Development Group, L.L.C., a Texas limited liability company

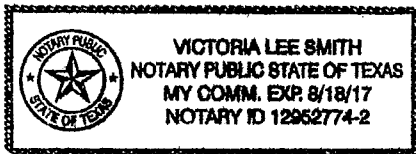
BY:



James B. Stewart, Managing Member

STATE OF TEXAS

COUNTY OF BRAZOS

This instrument was acknowledged before me on the 26th day of August, 2016, by JAMES B. STEWART, Managing Member of Starfish Development Group, L.L.C., General Partner of LAKERIDGE LIVING, L.P., a Texas limited partnership, on behalf of said partnership, in the capacity therein stated.




Notary Public, State of Texas

RECORDING PAID FOR BY: HLEP 100107
AFTER RECORDING RETURN TO:

CULLY LIPSEY
1021 University Drive East
College Station, Texas 77840

PREPARED IN THE LAW OFFICE OF:
HOELSCHER, LIPSEY, ELMORE, & POOLE, P.C.
1021 University Drive East
College Station, Texas 77840

WCL\DECL\LAKERIDGE LIVING\SEVENTH AMENDMENT (1a)

Filed for Record in:
BRAZOS COUNTY

On: Aug 26, 2016 at 03:51P

As a
Recording

Document Number: 01274495

Amount 30.00

Receipt Number - 583132

By:
Kim Green

STATE OF TEXAS COUNTY OF BRAZOS
I hereby certify that this instrument was
filed on the date and time stamped hereon by me
and was duly recorded in the volume and page
of the Official Public records of:

BRAZOS COUNTY

as stamped hereon by me.

Aug 26, 2016

Karen McQueen, Brazos County Clerk
BRAZOS COUNTY

Official Receipt for Recording in:

Brazos County Clerk
P.O. BOX 111
Official Records Department
Bryan 77806-0111

Issued To:
HOELSCHER LIPSEY & ELMORE - ESCROW
1021 UNIVERSITY DR EAST
COLLEGE STATION TX 77840

Recording Fees

Document Description	Number	Volm	Page	Recording Amount
Recording	01274495	13568	00132	30.00

Collected Amounts

Payment Type	Amount
Check	30.00

Total Received : 30.00
Less Total Recordings: 30.00

Change Due : .00

Thank You
KAREN MCQUEEN - Brazos County Clerk

By - Kim Green

Receipt# Date Time
0583132 08/26/2016 03:31p

**EIGHTH AMENDED DECLARATION OF LAKERIDGE TOWNHOMES,
A CONDOMINIUM**

As a
NO LABEL RECORDING

This Eighth Amended Declaration is made this 13th day of July, 2017 by

LAKERIDGE LIVING, L.P., a Texas limited partnership (Declarant) pursuant to the Texas
Uniform Condominium Act, Chapter 82, Property Code of the State of Texas (the Act).

RECITALS

1. Declarant is the owner in fee simple of certain real estate situated in the City of College Station, County of Brazos, and State of Texas, more particularly described on Exhibit "A" attached hereto and made a part hereof, together with all buildings and improvements now or hereafter constructed or located thereon, and all rights, privileges, easements, and appurtenances belonging to or in any way pertaining to said real estate; and
2. Declarant filed a First Restated and Amended Declaration of Lakeridge Townhomes, A Condominium, dated July 8, 2010 in Volume 9722, Page 1 of the Official Records of Brazos County, Texas; an Amended Declaration of Lakeridge Townhomes, a Condominium, dated May 9, 2011 in Volume 10148, Page 173, Official Records of Brazos County, Texas; a Second Amended Declaration of Lakeridge Townhomes, a Condominium, dated May 4, 2012, in Volume 10659, Page 77, Official Records of Brazos County, Texas; a Third Amended Declaration of Lakeridge Townhomes, a Condominium, dated February 7, 2013, in Volume 11151, Page 259, Official Records, Brazos County, Texas; a Fourth Amended Declaration of Lakeridge Townhomes, a Condominium, dated July 18, 2014 in Volume 12154, Page 252, Official Records, Brazos County, Texas; a Fifth Amended Declaration of Lakeridge Townhomes, a Condominium, dated June 19, 2015, in Volume 12762, Page 258, Official Records, Brazos County, Texas; a Sixth Amended Declaration of Lakeridge Townhomes, a Condominium, dated May 13, 2016, in Volume 13345, Page 165, Official Records, Brazos County, Texas; a Seventh Amended Declaration of Lakeridge Townhomes, a Condominium, dated August 26, 2016, in Volume 13568, Page 132, Official Records, Brazos County, Texas; and a Nonmaterial Correction Instrument dated June 25, 2015, in Volume 12776, Page 99, Official Records (collectively called "the Declaration") . The Declaration designated Phase 1A, 1B, 2A, 2B, 3A,3B, 3C and 4A as property submitted to the Act, but reserved unsubmitted portions of Phase 4 as Additional Real Estate, as units which "**Need Not Be Built**".
3. Declarant reserved the development rights under the Act, and desires to exercise the development rights under Section 82.06(o) of the Act for the purpose of submitting a portion of the Additional Real Estate to the Act.


Now, therefore, Declarant, as the owner of the Additional Real Estate, hereby declares as follows:

1. The Declaration is hereby adopted with respect to a portion of the Additional Real Estate. Phase 4B now "**Must Be Built**" and the plat attached as Exhibit "A" is hereby amended to that extent, showing Phase 4B to be added, and the Units to be located therein (the Added Portion). Phase 4B is also described by metes and bounds in Exhibit "A". Any land still owned by Declarant which was included within the Property first designated as land within the area which "Must Be Built" or "Need Not Be Built", which has not yet been submitted is now submitted to the condominium regime.
2. The Added Portion of the Additional Real Estate is hereby submitted to the Act, and the Added Portion of the Additional Real Estate is hereby included within Lakeridge Townhomes. The Added Portion of the Additional Real Estate shown on Exhibit B shall be designated as Phase 4B.
3. Declarant, pursuant to the Act, hereby further establishes a plan of condominium ownership for the Condominium, and does hereby divide the property into eight (8) phases (Phase 1A, Phase 1B, Phase 2A, Phase 2B, Phase 3A, Phase 3B, Phase 3C, Phase 4A and Phase 4B), with such phases hereby divided into **275** units, and does hereby designate all such Units for separate ownership, subject to the provisions of Section 2.4 of the Declaration.
4. The Units are hereby designated by the numbers shown on the attached Exhibit "C", and allocations to each Unit of a percentage of undivided interest in the Common Elements and of a percentage of the Common Expenses are as stated on Exhibit "C". The allocation of undivided interest in the Common Elements and of the Common Expenses has been determined by a ratio formulated upon the relation that each Unit bears to the total number of Units. The votes are equally allocated to all Units with each Unit Owner having one vote for each Unit owned.
5. Except as provided herein, the Declaration is not amended. As provided herein, the Added Portion of the Additional Real Estate is now fully subject to all of the terms and provisions of the Declaration. The units and unit allocations of units created by the Declaration are amended as provided in Exhibit "C".

Signed to be effective on the date stated above.

LAKERIDGE LIVING, L.P., a Texas limited partnership, acted for herein by its General Partner, Starfish Development Group, L.L.C., a Texas limited liability company


BY:



James B. Stewart, Managing Member

STATE OF TEXAS

COUNTY OF BRAZOS

This instrument was acknowledged before me on the 13 day of July, 2017 by JAMES B. STEWART, Managing Member of Starfish Development Group, L.L.C., General Partner of LAKERIDGE LIVING, L.P., a Texas limited partnership, on behalf of said partnership, in the capacity therein stated.


Notary Public, State of Texas



RECORDING PAID FOR BY: HLEP 100107
AFTER RECORDING RETURN TO:

CULLY LIPSEY
1021 University Drive East
College Station, Texas 77840

PREPARED IN THE LAW OFFICE OF:
HOELSCHER, LIPSEY, ELMORE, & POOLE, P.C.
1021 University Drive East
College Station, Texas 77840

WCL\DECL\LAKERIDGE LIVING\EIGHTH AMEND PHASE 4B (kt)



Landesign Services, Inc.

1220 McNeil Road
Suite 200
Round Rock, Texas 78681
Firm Registration No. 10001800
512-238-7901 office
512-238-7902 fax

EXHIBIT " "
METES AND BOUNDS DESCRIPTION – PHASE 4B

BEING 1.3448 ACRES OF LAND, SURVEYED BY LANDESIGN SERVICES, INC., OUT OF THE CRAWFORD BURNET SURVEY, ABSTRACT NO. 7, BRAZOS COUNTY, TEXAS, AND BEING A PORTION OF LOT 1R A, BLOCK 1, LAKERIDGE SUBDIVISION LOT 1R A & LOT 2, BLOCK 1, A SUBDIVISION OF RECORD IN VOLUME 11092, PAGE 100 OF THE OFFICIAL PUBLIC RECORDS OF BRAZOS COUNTY, TEXAS, AND BEING MORE PARTICULARLY DESCRIBED BY METES AND BOUNDS IN TWO (2) PARTS AS FOLLOWS:

PHASE 4B-1

COMMENCING at a 1/2 inch iron rod with cap marked "LANDESIGN" found at the northwest intersection of Harvey Mitchell Parkway (FM 2818) (R.O.W width varies) and Jones-Butler Road (95' R.O.W.) and being the southeast corner of said Lot 1R A;

THENCE along the existing north right-of-way line of said Harvey Mitchell Parkway and the south line of said Lot 1R A the following two (2) courses:

1. South 88°18'02" West a distance of 266.24 feet to a broken concrete monument found;
2. South 83°48'02" West a distance of 25.94 feet to a calculated point;

THENCE North 01°59'05" West crossing through said Lot 1R A a distance of 66.18 feet to a calculated point for the Point of Beginning;

THENCE continuing to cross through said Lot 1R A the following eleven (11) the following courses:

1. North 22°31'04" West a distance of 166.31 feet to a calculated point;
2. North 27°00'36" West a distance of 67.16 feet to a calculated point;
3. North 27°00'36" West a distance of 66.94 feet to a calculated point;
4. North 60°57'40" East a distance of 62.24 feet to a calculated point;
5. North 62°42'51" East a distance of 60.10 feet to a calculated point;

6. South 27°17'09" East a distance of 122.70 feet to a calculated point;
7. South 22°03'45" East a distance of 231.28 feet to a calculated point;
8. South 67°56'15" West a distance of 15.00 feet to a calculated point;
9. North 85°58'24" West a distance of 33.60 feet to a calculated point;
10. South 88°18'02" West a distance of 55.44 feet to a calculated point;
11. South 83°48'02" West a distance of 23.67 feet to the POINT OF BEGINNING;

This parcel contains 0.9149 of one acre of land, more or less, out of the CRAWFORD BURNET SURVEY, Abstract No. 7, Brazos County, Texas.

PHASE 4B-2

COMMENCING at a 1/2 inch iron rod with cap marked "LANDESIGN" found at the northwest intersection of Harvey Mitchell Parkway (FM 2818) (R.O.W width varies) and Jones-Butler Road (95' R.O.W.) and being the southeast corner of said Lot 1R A;

THENCE along the existing west right-of-way line of said Jones-Butler Road and the east line of said Lot 1R A the following two (2) courses:

1. North 22°03'44" West a distance of 289.62 feet to a 1/2" iron rod with cap marked "LANDESIGN" found;
2. Along a curve to the left having a radius of 1679.66 feet, a delta angle of 09°05'35", a length of 266.56 feet and a chord which bears North 26°36'31" West a distance of 266.28 feet to a calculated point for the POINT OF BEGINNING;

THENCE crossing through said Lot 1R A the following five (5) courses:


1. South 60°57'40" West a distance of 273.45 feet to a calculated point;
2. South 60°57'40" West a distance of 41.17 feet to a calculated point;
3. North 33°36'17" West a distance of 51.75 feet to a calculated point;
4. North 48°51'59" East a distance of 43.32 feet to a calculated point;
5. North 61°18'20" East a distance of 273.17 feet to a calculated point in the existing west right-of-way line of said Jones-Butler Road and the east line of said Lot 1R A;

THENCE along a curve to the right with the existing west right-of-way line of said Jones-Butler Road and the east line of said Lot 1R A having a radius of 1679.66 feet, a delta angle of 02°01'00", a length of 59.12 feet and a chord which bears South 32°09'49" East a distance of 59.11 feet to the POINT OF BEGINNING

This parcel contains 0.4299 of one acre of land, more or less, out of the CRAWFORD BURNET SURVEY, Abstract No. 7, Brazos County, Texas.


PART 1	0.9149 of one acre
PART 2	0.4299 of one acre
Total	1.3448 of one acre

Description prepared from an on-the-ground survey made during July, 2015. All bearings are based on the Texas State Plane Coordinate System, Central Zone (NAD 83).



7/17/15
Date

David R. Hartman
Registered Professional Land Surveyor
State of Texas No. 5264



Project Number: 135-09-1
L:\17 AC FM 2818\FNOTES\Lakeridge Ph 4B.doc

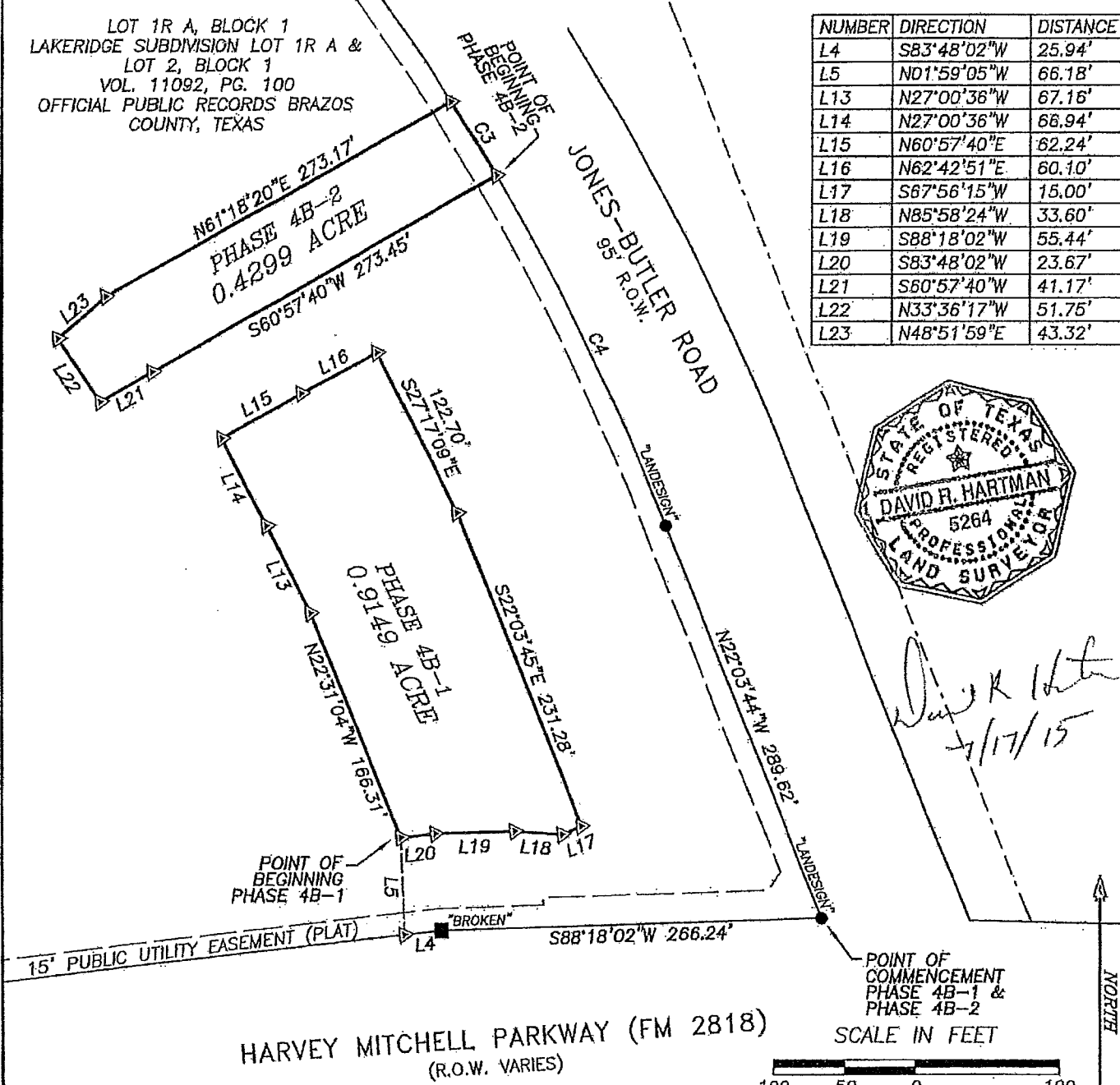
Exhibit "A"

Page 4 of 4 Pages

NO.	Radius	Delta Angle	Length	Chord Bearing	Chord Length
C3	1679.66	02°01'00"	59.12	S32°09'49"E	59.11
C4	1679.66	09°05'35"	266.56	N26°36'31"W	266.28

LOT 1R A, BLOCK 1
LAKERIDGE SUBDIVISION LOT 1R A &
LOT 2, BLOCK 1
VOL. 11092, PG. 100
OFFICIAL PUBLIC RECORDS BRAZOS
COUNTY, TEXAS

NUMBER	DIRECTION	DISTANCE
L4	S83°48'02"W	25.94'
L5	ND1°59'05"W	66.18'
L13	N27°00'36"W	67.16'
L14	N27°00'36"W	66.94'
L15	N60°57'40"E	62.24'
L16	N62°42'51"E	60.10'
L17	S67°56'15"W	15.00'
L18	N85°58'24"W	33.60'
L19	S88°18'02"W	55.44'
L20	S83°48'02"W	23.67'
L21	S60°57'40"W	41.17'
L22	N33°36'17"W	51.75'
L23	N48°51'59"E	43.32'



David R. Hartman
4/17/15

LEGEND

- 1/2" IRON REBAR FOUND (unless noted otherwise)
- ▲ CALCULATED POINT
- CONCRETE MONUMENT FOUND

BEARING BASIS: ALL BEARINGS ARE BASED ON THE TEXAS STATE PLANE COORDINATE SYSTEM, CENTRAL ZONE (NAD 83)

JOB NUMBER: 135-09-1	DATE: 07/16/2015
PROJECT NAME: 17 AC FM 2818	
DRAWING NAME: 03102 PHASE 4A.DWG	
DRAWING FILE PATH: L:\17 AC FM 2818\DWGS	
FIELDNOTE FILE PATH: L:\17 AC FM 2818\FNOTES	
RPLS: JB TECH: HAS PARTYCHIEF: PC	CHK BY: JB
SHEET 4 of 4 FIELDBOOKS: 251/33	SCALE: 1" = 100'



LANDESIGN SERVICES, INC.

512-238-7901
1220 MCNEIL ROAD
SUITE 200
ROUND ROCK, TEXAS 78681
FIRM REGISTRATION NO. 10001800

EXHIBIT "C"
TO
EIGHT AMENDED DECLARATION OF
LAKERIDGE TOWNHOMES, A CONDOMINIUM

PERCENT INTEREST CHART

<u>Bldg. No.</u>	<u>Unit No. On Plans</u>	<u>Percent Interest</u>
1	101	.3636
1	102	.3636
1	103	.3636
1	104	.3636
1	105	.3636
1	106	.3636
2	201	.3636
2	202	.3636
2	203	.3636
2	204	.3636
2	205	.3636
2	206	.3636
2	207	.3636
3	301	.3636
3	302	.3636
3	303	.3636
3	304	.3636
3	305	.3636
3	306	.3636
3	307	.3636
4	401	.3636
4	402	.3636
4	403	.3636
4	404	.3636

<u>Bldg. No.</u>	<u>Unit No. On Plans</u>	<u>Percent Interest</u>
4	405	.3636
4	406	.3636
4	407	.3636
5	501	.3636
5	502	.3636
5	503	.3636
5	504	.3636
5	505	.3636
5	506	.3636
5	507	.3636
6	601	.3636
6	602	.3636
6	603	.3636
6	604	.3636
6	605	.3636
6	606	.3636
6	607	.3636
6	608	.3636
7	701	.3636
7	702	.3636
7	703	.3636
7	704	.3636
7	705	.3636
7	706	.3636
7	707	.3636
7	708	.3636
7	709	.3636
8	801	.3636
8	802	.3636

<u>Bldg. No.</u>	<u>Unit No. On Plans</u>	<u>Percent Interest</u>
8	803	.3636
8	804	.3636
8	805	.3636
8	806	.3636
8	807	.3636
9	901	.3636
9	902	.3636
9	903	.3636
9	904	.3636
9	905	.3636
9	906	.3636
9	907	.3636
9	908	.3636
10	1001	.3636
10	1002	.3636
10	1003	.3636
10	1004	.3636
10	1005	.3636
10	1006	.3636
10	1007	.3636
11	1101	.3636
11	1102	.3636
11	1103	.3636
11	1104	.3636
11	1105	.3636
11	1106	.3636
11	1107	.3636
12	1201	.3636
12	1202	.3636
12	1203	.3636

<u>Bldg. No.</u>	<u>Unit No. On Plans</u>	<u>Percent Interest</u>
12	1204	.3636
12	1205	.3636
12	1206	.3636
12	1207	.3636
12	1208	.3636
13	1301	.3636
13	1302	.3636
13	1303	.3636
13	1304	.3636
13	1305	.3636
13	1306	.3636
13	1307	.3636
13	1308	.3636
13	1309	.3636
13	1310	.3636
13	1311	.3636
13	1312	.3636
14	1401	.3636
14	1402	.3636
14	1403	.3636
14	1404	.3636
14	1405	.3636
14	1406	.3636
14	1407	.3636
14	1408	.3636
14	1409	.3636
14	1410	.3636
15	1501	.3636
15	1502	.3636
15	1503	.3636
15	1504	.3636

<u>Bldg. No.</u>	<u>Unit No. On Plans</u>	<u>Percent Interest</u>
15	1505	.3636
15	1506	.3636
15	1507	.3636
15	1508	.3636
15	1509	.3636
15	1510	.3636
15	1511	.3636
15	1512	.3636
16	1601	.3636
16	1602	.3636
16	1603	.3636
16	1604	.3636
16	1605	.3636
16	1606	.3636
16	1607	.3636
17	1701	.3636
17	1702	.3636
17	1703	.3636
17	1704	.3636
17	1705	.3636
17	1706	.3636
17	1707	.3636
17	1708	.3636
18	1801	.3636
18	1802	.3636
18	1803	.3636
18	1804	.3636
18	1805	.3636
18	1806	.3636
18	1807	.3636
18	1808	.3636

<u>Bldg. No.</u>	<u>Unit No. On Plans</u>	<u>Percent Interest</u>
18	1809	.3636
18	1810	.3636
18	1811	.3636
18	1812	.3636
19	1901	.3636
19	1902	.3636
19	1903	.3636
19	1904	.3636
19	1905	.3636
19	1906	.3636
19	1907	.3636
19	1908	.3636
20	2001	.3636
20	2002	.3636
20	2003	.3636
20	2004	.3636
20	2005	.3636
20	2006	.3636
20	2007	.3636
20	2008	.3636
20	2009	.3636
21	2101	.3636
21	2102	.3636
21	2103	.3636
21	2104	.3636
21	2105	.3636
21	2106	.3636
21	2107	.3636
21	2108	.3636
21	2109	.3636

<u>Bldg. No.</u>	<u>Unit No. On Plans</u>	<u>Percent Interest</u>
21	2110	.3636
21	2111	.3636
22	2201	.3636
22	2202	.3636
22	2203	.3636
22	2204	.3636
22	2205	.3636
22	2206	.3636
22	2207	.3636
22	2208	.3636
22	2209	.3636
22	2210	.3636
22	2211	.3636
23	2301	.3636
23	2302	.3636
23	2303	.3636
23	2304	.3636
23	2305	.3636
23	2306	.3636
24	2401	.3636
24	2402	.3636
24	2403	.3636
24	2404	.3636
24	2405	.3636
25	2501	.3636
25	2502	.3636
25	2503	.3636
25	2504	.3636
25	2505	.3636

<u>Bldg. No.</u>	<u>Unit No. On Plans</u>	<u>Percent Interest</u>
25	2506	.3636
25	2507	.3636
25	2508	.3636
25	2509	.3636
26	2601	.3636
26	2602	.3636
26	2603	.3636
26	2604	.3636
26	2605	.3636
26	2606	.3636
26	2607	.3636
26	2608	.3636
27	2701	.3636
27	2702	.3636
27	2703	.3636
27	2704	.3636
27	2705	.3636
27	2706	.3636
27	2707	.3636
27	2708	.3636
27	2709	.3636
28	2801	.3636
28	2802	.3636
28	2803	.3636
28	2804	.3636
28	2805	.3636
28	2806	.3636
28	2807	.3636
28	2808	.3636
28	2809	.3636

<u>Bldg. No.</u>	<u>Unit No. On Plans</u>	<u>Percent Interest</u>
28	2810	.3636
28	2811	.3636
28	2812	.3636
29	2901	.3636
29	2902	.3636
29	2903	.3636
29	2904	.3636
29	2905	.3636
29	2906	.3636
29	2907	.3636
29	2908	.3636
29	2909	.3636
29	2910	.3636
30	3001	.3636
30	3002	.3636
30	3003	.3636
30	3004	.3636
30	3005	.3636
30	3006	.3636
30	3007	.3636
30	3008	.3636
30	3009	.3636
30	3010	.3636
30	3011	.3636
30	3012	.3636
30	3013	.3636
30	3014	.3636
31	3101	.3636
31	3102	.3636
31	3103	.3636
31	3104	.3636

<u>Bldg. No.</u>	<u>Unit No. On Plans</u>	<u>Percent Interest</u>
31	3105	.3636
31	3106	.3636
31	3107	.3636
31	3108	.3636
31	3109	.3636
31	3110	.3636
31	3110	.3636
31	3111	.3636
31	3112	.3636
31	3113	.3636
31	3114	.3636